





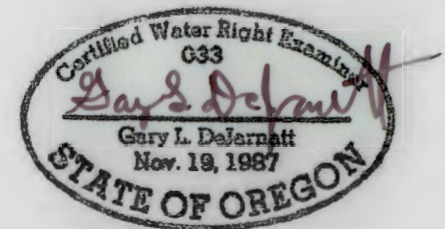
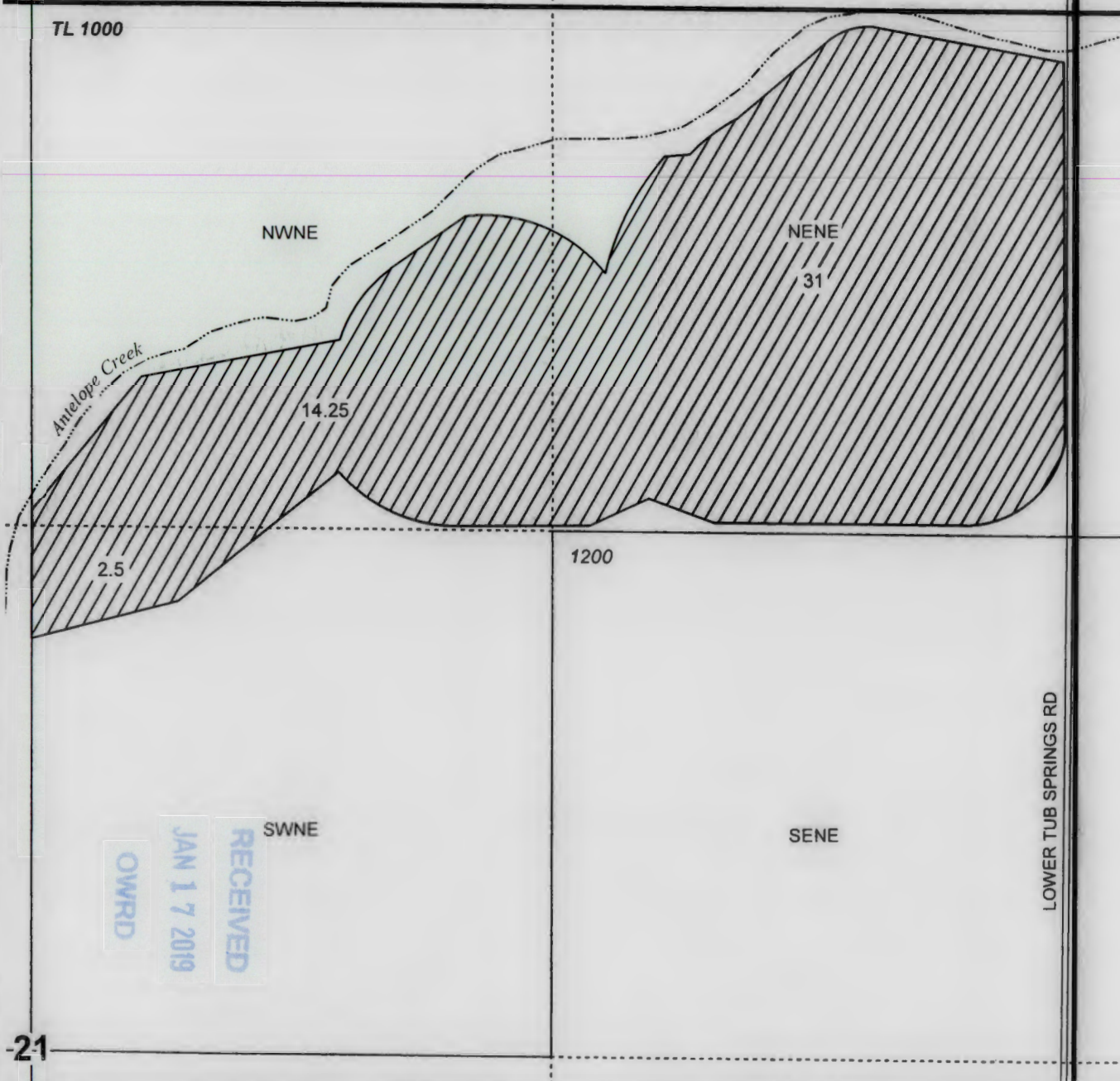
TL 1000

T8S R16E, WM
WASCO COUNTY, OREGON



0 400 Feet
1" = 400'

-  POU IR 1892
-  Section
-  Quarter Quarter
-  Tax Lot



RENEWAL DATE 12/31/2019



CLAIM OF BENEFICIAL USE MAP
Forman Ranch

NOTE: THIS MAP IS NOT INTENDED TO
PROVIDE LEGAL DIMENSIONS OR LOCATIONS
OF PROPERTY OWNERSHIP LINES.

WATER RIGHT SERVICES, LLC
PO BOX 1830, BEND, OR 97709
CCB# 197121 www.oregonwater.us
541-389-2837 JOHNSHORT@USA.COM