

POINT OF DIVERSION OF PUMP POD FROM RESERVOIR

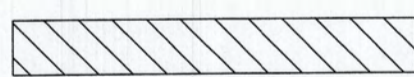
North 3007' and West 621.' from East 1/4 corner of Section 13, Township 3 South, Range 39 East of W.M.

LATITUDE: 45°18'44.72946" N LONGITUDE: 117°52'22.65934" W

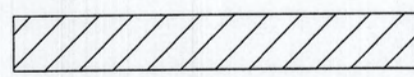
**SCALE: 1" = 600'**

Irrigation pump location: Latitude: 45°18'44.72946"N  
Longitude 117°52'22.65934" W

Stored Water Surface Area: 1,041,465.15 sq. ft.  
Average water depth is 8.0 feet, which encloses 191.27 acre feet of water storage.



Lands irrigated from stored water from Old Grande Ronde River Channel, ( unnamed Slough )




Old Grande Ronde River Channel Reservoir, Storing 191.27 Ac. Ft of water to be used as irrigation.

RECEIVED

JUL 19 2018

OWRD

**SCALE: 1" = 1320'**



NOTE: The preparation of this map was for the purpose of identifying the location of the proposed water right and has no intent to provide dimensions or location of property ownership lines. Location information shown hereon was furnished by the applicant.

PROPERTY OWNERSHIP

TL 3700	CONLEY FARMS LLC
TL 3600	CONLEY FARMS LLC
TL 3800	CONLEY FARMS LLC
T3S R 39 E WM	
TL 1600	CONLEY FARMS LLC
TL 5300	CONLEY FARMS LLC
T3S R 40 E WM	

NOTE:

The application for this project called the Reservoir the channel of an Unnamed Slough. Consultation of tax maps and Google Maps call the same area in storage the Old Channel of the Grande Ronde River. I choose to use the Old Channel of the Grande Ronde River for the Claim of Beneficial use mapping.

REVISED JULY 10, 2018  
June 10, 2018

CLAIM OF BENEFICIAL USE MAP FOR IRRIGATION OF LANDS FROM OLD CHANNEL OF THE GRANDE RONDE RIVER UNDER R-14464 USING STORED WATER UNDER PERMIT S-54579

FOR  
DEE WAYNE JOHNSON  
(CONLEY FARMS LLC )

BY  
GREG BLACKMAN WATER RIGHTS  
126 RIDGE DRIVE  
LA GRANDE, OREGON 97850

APPLICATION NO. S-86834  
PERMIT NUMBER S-54579

COBU MAP # 1146

COBU MAP # 1146