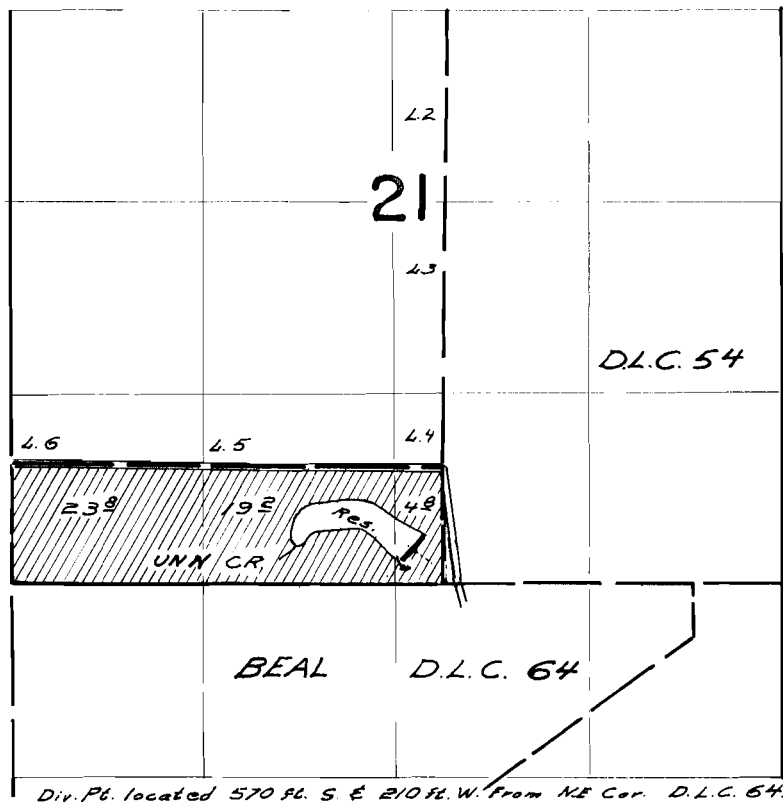


T.1N. R.3W. W.M.



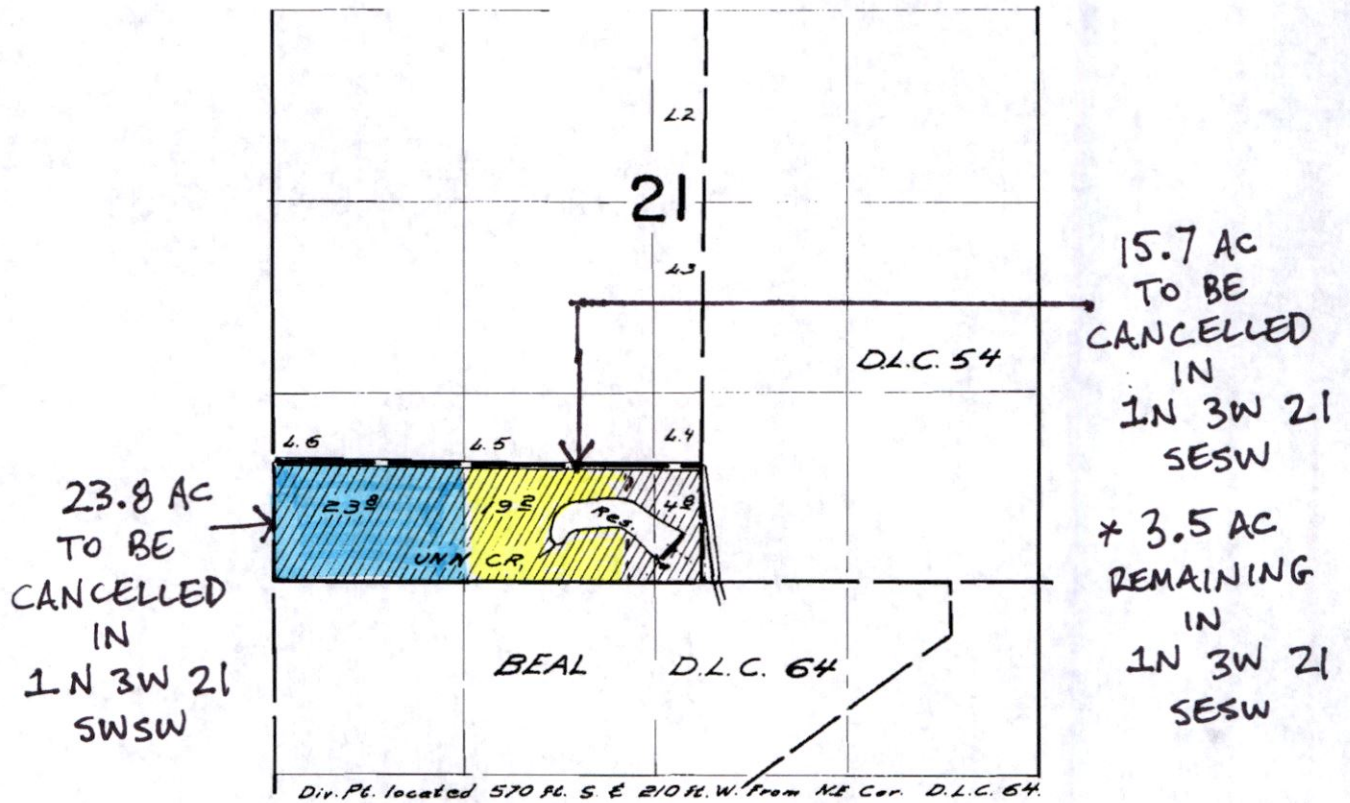
**FINAL PROOF SURVEY**  
UNDER

*R-38002 R-3143*  
Application No. *38003* Permit No. *28329*  
IN NAME OF

*Gene Lewis - Richard Peschka*

Surveyed *Aug 25* 1966, by *W.J. Ruppert*

T.1N. R.3W. W.M.



**FINAL PROOF SURVEY**  
UNDER

R-38002 R-3143  
Application No. 38003 Permit No. 28329  
IN NAME OF

Gene Lewis - Richard Peschka

Surveyed Aug 25 1966, by W.J. Ruppert

RECEIVED

NOV 20 2020

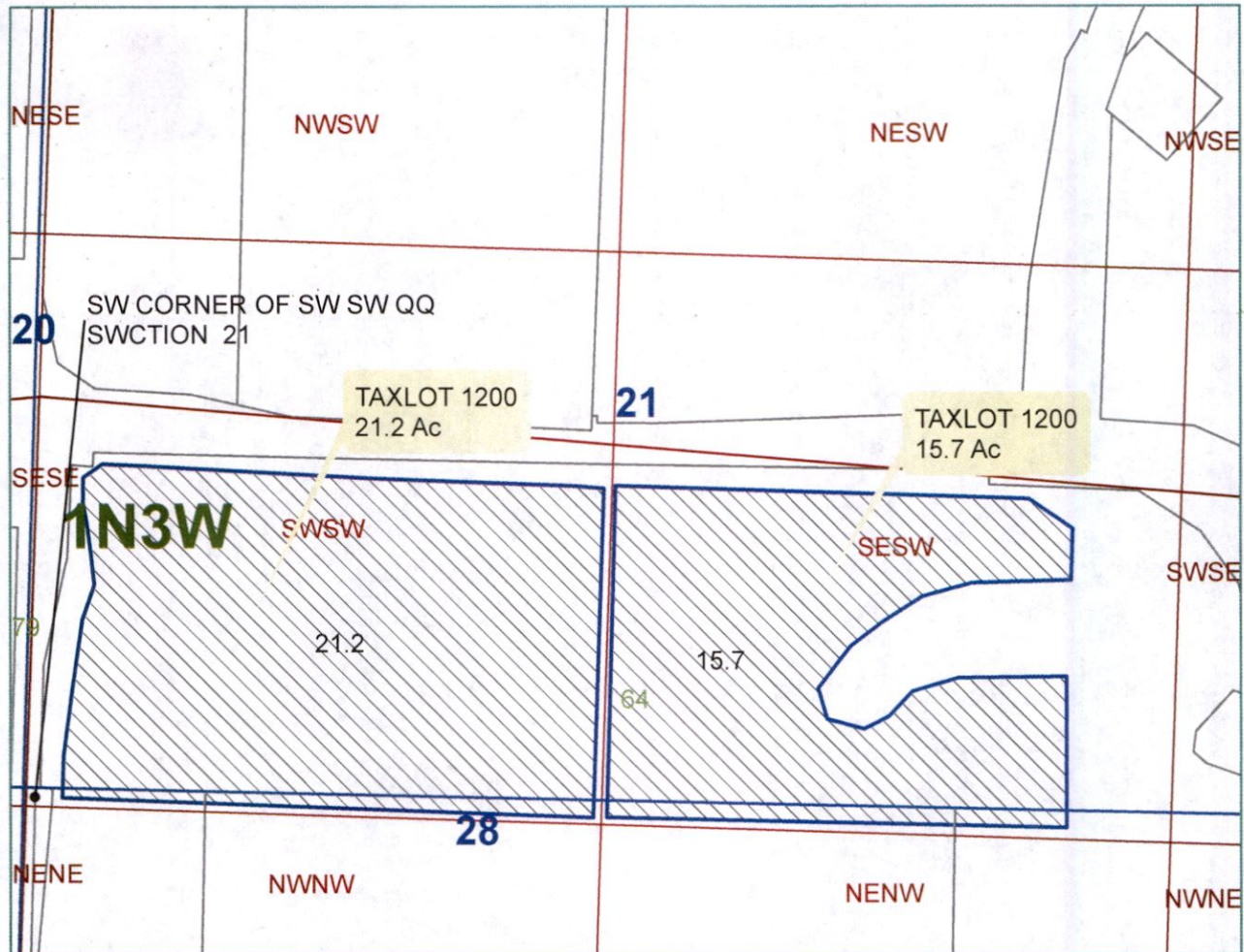
OWRD



# WASHINGTON COUNTY PERMANENT WATER TRANSFER MAP "TO" - 7LP LLC



TVID Certificate # 88122



Twp	Rng	Sec	Q-Q	Taxlot	DLC	Acres
1N	3W	21	SW SW	1200	64	21.2
1N	3W	21	SE SW	1200	64	15.7

RECEIVED  
NOV 20 2020  
OWRD

**Legend**  
 TO LANDS

TVID Certificate # 88122

PERMANENT WATER TRANSFER APPLICATION MAP  
36.9 ACRES "TO" LANDS



Date: 11/3/20

T-13562