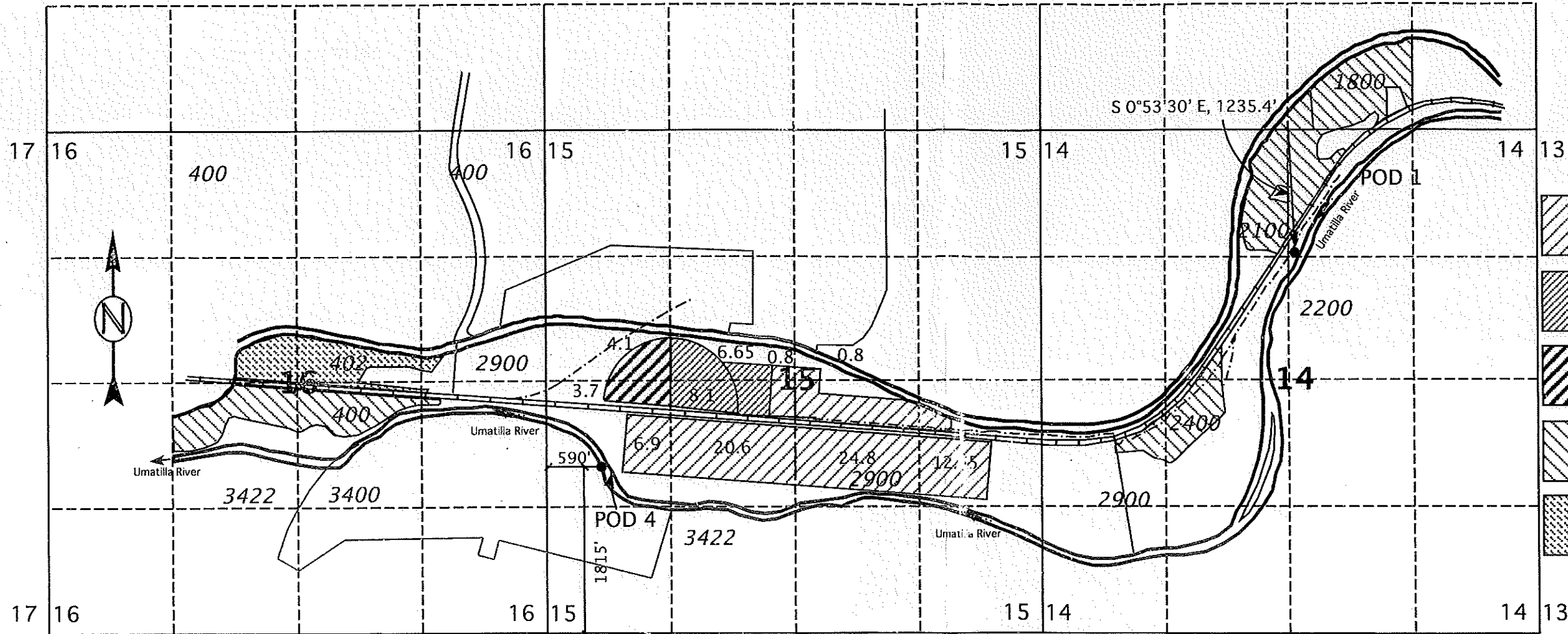







Township 2 North, Range 31 East, W.M.
Umatilla County, Oregon

RECEIVED
JAN 14 2019
OWRD
RECEIVED
NOV 16 2018
OWRD



-  Vol. 3-241, J.E. Smith (1890)
W/Permit 7400
At This Location
-  Vol. 3-241, J.E. Smith (1902)
W/Permit 7400
At This Location
-  Vol. 15-428, Browns Dairy (1902)
W/Permit 7400
At This Location
-  Other Decree Cert.
At This Location
-  Cancelled Decree Cert.
At This Location

This Map is for the purpose of identifying the location of Water Rights only and is not intended to provide the legal dimensions or locations of property ownership lines.

POD 1, NW 1/4, NE 1/4, South 0° 53' 30' East, 1235.4 feet From the North 1/4 Corner of Section 14
 POD 4, NW 1/4, SW 1/4, 1815' N & 590' E from the SW Corner of Section 15
 Lat. N 45°39'00.90", Lon. W 118°55'49.52"
 Meter Located 20 Ft. SW of POD at Pump in 8" Mainline
 Fish Screen Located in the River at the End of the Pump Suction Line

CLAIM OF BENEFICIAL USE MAP
In Name Of
Mike Becker

SCALE 1" = 1320



ENGINEERING - LAND SURVEYING - WATER RIGHTS
R. V. MCKINNIS ENGINEERING
 79980 Prindle Loop Road
 Hermiston, Oregon 97838
 (541) -567-2017

COBUN MAP # 1166

Rev. 01-25-18

1166