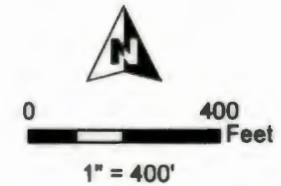



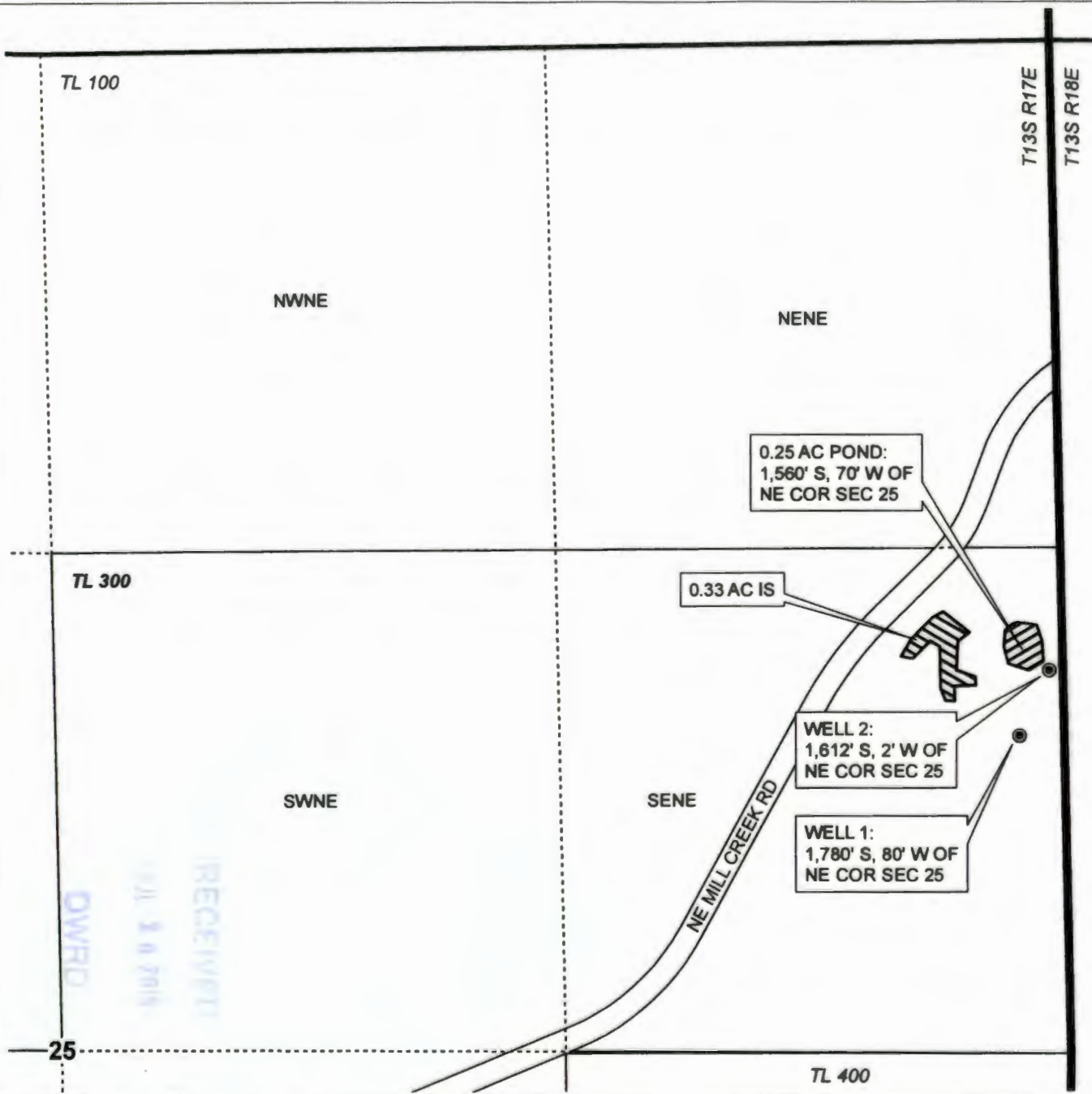
**T13S, R17E  
SECTION 25, WM**

CROOK COUNTY, OREGON



**Legend**

- Township
- Section
- Quarter Quarter
- Place of Use - IS
- Place of Use - Pond, FW
- Tax Lot
- Well



RENEWAL DATE 12/31/2019

**CLAIM OF BENEFICIAL USE**  
Randy Arnett

NOTE: THIS MAP IS NOT INTENDED TO PROVIDE LEGAL DIMENSIONS OR LOCATIONS OF PROPERTY OWNERSHIP LINES.

**WATER RIGHT SERVICES, LLC**  
 PO BOX 1830, BEND, OR 97709  
 CCB# 197121 [www.oregonwater.us](http://www.oregonwater.us)  
 541-389-2837 [JOHNSHORT@USA.COM](mailto:JOHNSHORT@USA.COM)

AP G-18121

PERMIT G-17957

PROJECT #18012

JULY 3, 2018