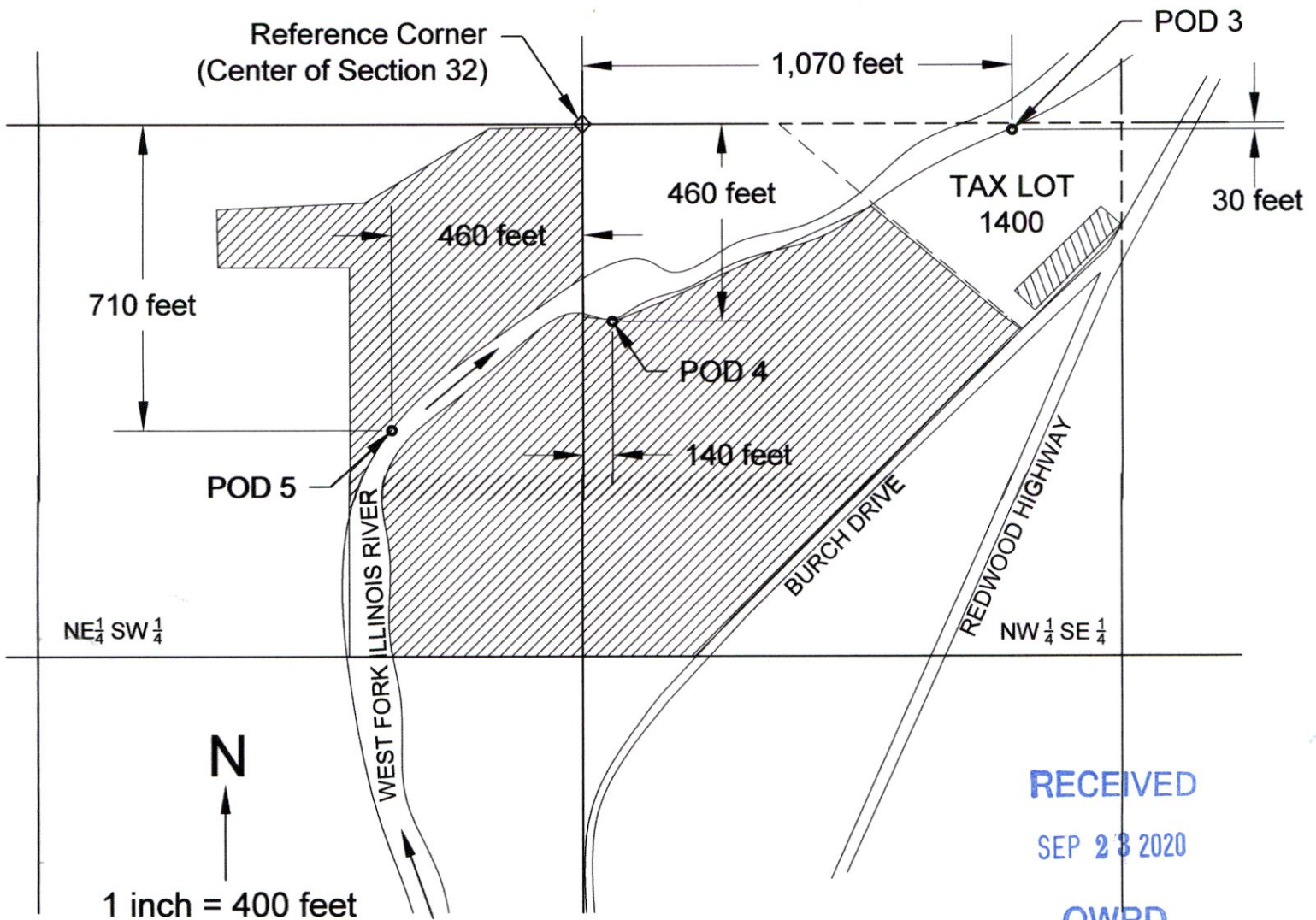




HISTORIC CHANGE IN POD APPLICATION MAP
T 39 S, R 8 W, W M, Portion of Section 32, Josephine County
September 7, 2020



RECEIVED
SEP 23 2020
OWRD

-  **0.5 acres of Irrigation, subject to this Transfer Application - to utilize proposed POD 3. Portion of Place of Use authorized under Certificate 20834 (Application S 20870, Permit S 16346) with Date of Priority May 24, 1945.**
-  **35.5 total acres of remaining water right (18 acres in NE 1/4 SW 1/4, 17.5 acres in NW 1/4 SE 1/4) not subject to Transfer - to retain POD 4 and POD 5. Portion of Place of Use authorized under Certificate 20834 with Date of Priority May 24, 1945.**
- POD 1** Existing Points of Diversion.
- POD 2** Existing Points of Diversion.
- POD 3** Proposed Point of Diversion.

13530

This map was drawn by Steven P. Boyd (CWRE# 85312) for Ralph J. Bishop (owner of Tax Lot 1400) in support of an Application for Historic Change in Point of Diversion/Appropriation.

NOTE: This map is not intended to provide legal dimensions or locations of property ownership lines.