

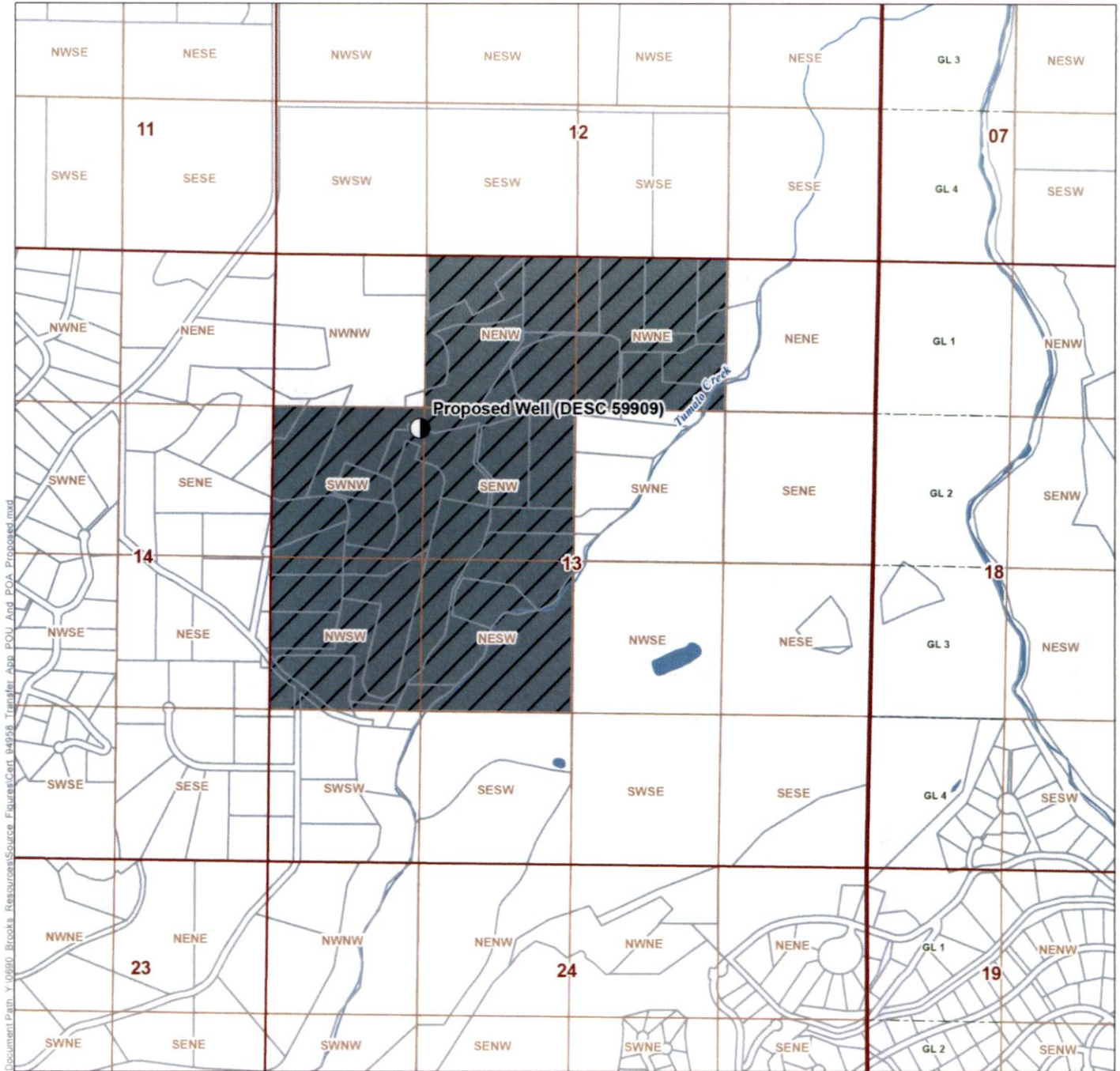
# Transfer Application Proposed Point of Appropriation and Place of Use Map

RECEIVED

DEC 24 2020

Certificate 94958  
Deschutes County, Oregon  
Township 17 South, Range 11 East (W.M.)

OWRD



Document Path: Y:\0690\_Brooks\_Resource\Source\_Figures\Cert\_94958\_Transfer\_App\_POA\_App\_POA\_Proposed.mxd


**LEGEND**

- Proposed Point of Appropriation (POA)
- Proposed Place of Use (0.23 cfs)
- Government Lot (GL)
- Tax Lot
- Watercourse

**POA LOCATION DESCRIPTION**

Proposed Well (DESC 59909)  
Located 1490 feet South and 1350 feet West from the N1/4 corner of Section 13, Township 17 South, Range 11 East (W.M.).

**Certified Water Rights Examiner Stamp**



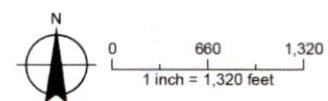
**DISCLAIMER**

This map was prepared for the purpose of identifying the location of a water right only and it is not intended to provide legal dimensions or location of property ownership lines.

**MAP NOTES**

Date: September 24, 2020  
Data Sources: USGS, BLM, ESRI

13583





# Transfer Application Authorized Point of Appropriation and Service Area Map

RECEIVED

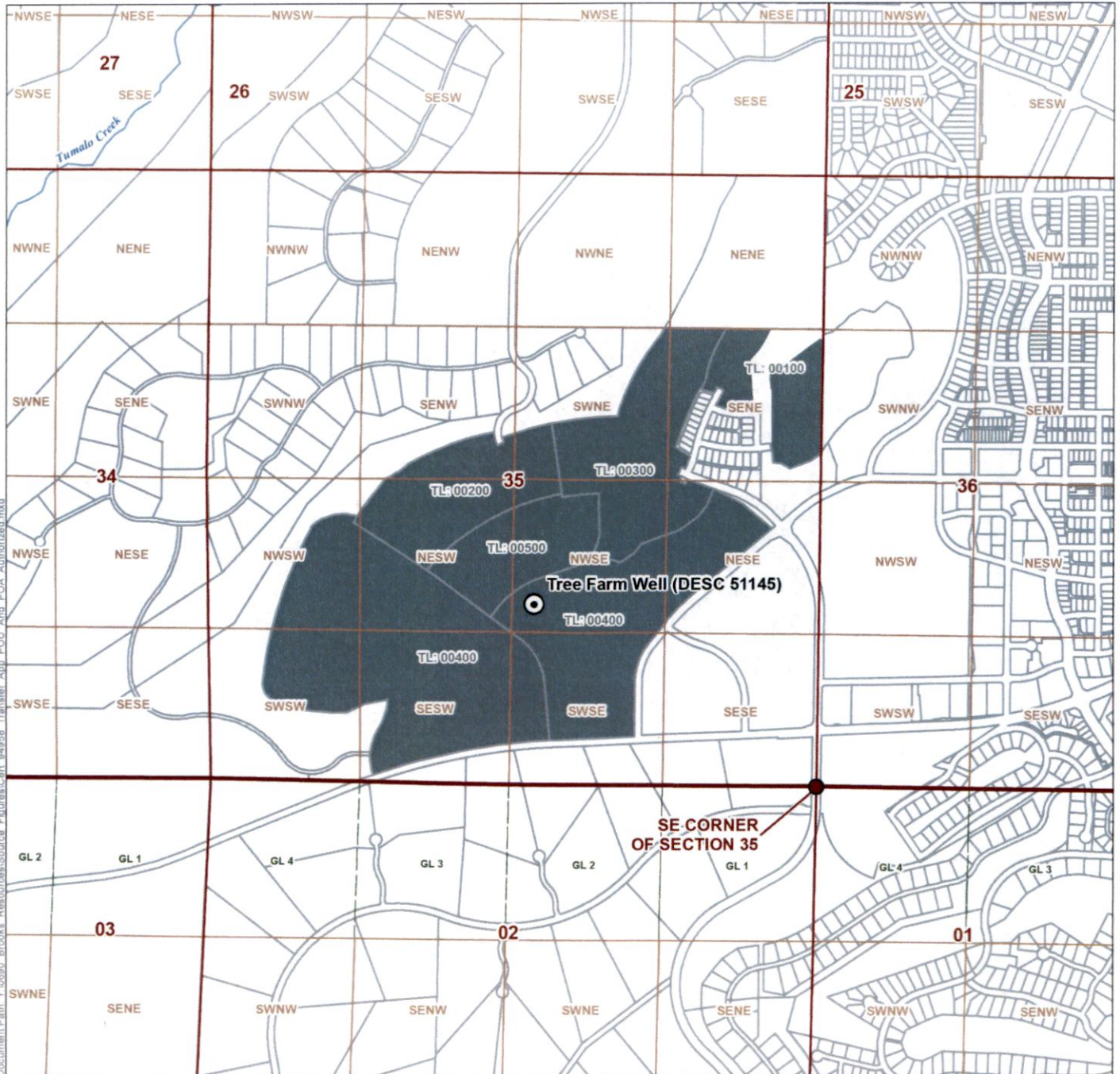
Certificate 94958

DEC 24 2020

Deschutes County, Oregon

Township 17 South, Range 11 East (W.M.)


OWRD



**LEGEND**

- Authorized Point of Appropriation (POA)
- Service Area
- Government Lot (GL)
- Tax Lot
- Watercourse

**Certified Water Rights Examiner Stamp**



**DISCLAIMER**

This map was prepared for the purpose of identifying the location of a water right only and it is not intended to provide legal dimensions or location of property ownership lines.

**MAP NOTES**

Date: December 8, 2020  
Data Sources: USGS, BLM, ESRI

**POA LOCATION DESCRIPTION**

**Tree Farm Well (DESC 51145)**  
Located 1560 feet North and 2465 feet West from the SE corner of Section 35, Township 17 South, Range 11 East (W.M.).

