

COB MAP 981

CLAIM OF BENEFICIAL USE T.16 S.,R.4 W., W.M. SECTION 16 & 21

MAP# 16-04-16 ALL IN TL# 1001
LANE COUNTY, OREGON

FOR: SHADOW HILLS COUNTRY CLUB
TRANSFER APPLICATION T-9914

ORIGINAL CERTIFICATE No. 33525

PRIORITY DATE: 11 - 6 - 1961

PERMIT No. G-2031

SUPPLEMENTAL CERTIFICATE No. 33526

PRIORITY DATE: 12 - 30 - 1966

PERMIT No. G-2269

LEGEND

- | | | | |
|--|----------------------------------|--|--------------------------------|
| | SECTION LINE | | WELL - POA |
| | D.L.C. LINE | | REDIVERSION PUMP |
| | WATER PIPELINE | | GOVT. CORNER |
| | PROPERTY LINE | | FLOWMETER |
| | IRRIGATED LANDS | | WELL OF RECORD NOT TRANSFERRED |
| | IRRIGATED ACRES IN 1/41/4 OR LOT | | |

POINTS OF APPROPRIATION

- WELL B = WELL #1 IN C-33525 BEARS 1360' WEST, 150' NORTH FROM THE SW CORNER OF BRICE DLC 50.
 - WELL C = WELL #3 IN C-33525 BEARS 1310' WEST, 210' SOUTH FROM THE SW CORNER OF BRICE DLC 50.
 - WELL F = WELL #4 IN C-33526 BEARS 600' WEST, 850' SOUTH FROM THE SW CORNER OF BRICE DLC 50.
 - WELL G = WELL #5 IN T-9914 BEARS 260' WEST, 1052' SOUTH FROM THE SW CORNER OF BRICE DLC 50.
 - WELL A = WELL #7 IN T-9914 BEARS 1075' EAST, 350' SOUTH FROM THE WEST 1/4 CORNER OF SEC. 16.
 - WELL D = WELL #2 IN C-33525 (NOT TRANSFERRED).
 - WELL E = WELL #6 IN T-9914 (NOT TRANSFERRED).
- NOTE: LATERALS AND SPRINKLERS CONTINUOUSLY COVER ALL THE ACRES SHOWN AS IRRIGATED LANDS IN THE WATER RIGHT.

S17 S16

WEST 1/4

TL# 1000

TL# 1000

SEC. 16
NE 1/4 SW 1/4
22.8 ACRES

SEC. 16
NW 1/4 SW 1/4
14.7 ACRES

A

B

D

R

C

RESERVOIR

TL# 1001

SW CORNER OF
BRICE DLC 50

TL# 1000

SEC. 16
LOT 1
10.1 ACRES

TL# 1000

TL# 1000

SEC. 16
LOT 2
3.5 ACRES

SEC. 16
SE 1/4 SW 1/4
21.2 ACRES

TL# 1000

TL# 1000

SEC. 21
NE 1/4 NW 1/4
11.3 ACRES

TL# 1000

SEC. 21
NW 1/4 NE 1/4
17.7 ACRES

TL# 1000


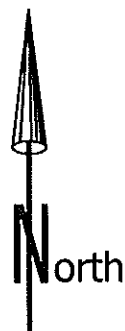
TL# 1000

DLC # 49


S17 S16

S20 S21

THIS MAP IS NOT
INTENDED TO PROVIDE
LEGAL DIMENSIONS OR
LOCATION OF PROPERTY
OWNERSHIP LINES.



SCALE: 1 INCH = 400 FEET



DONN ROWE LLC
90946 SUNDERMAN ROAD
SPRINGFIELD, OR. 97478
RENEWAL DATE: 12-31-2016

COB MAP 981