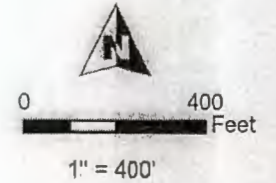



**T15S R13E, WM
DESCHUTES COUNTY, OR**



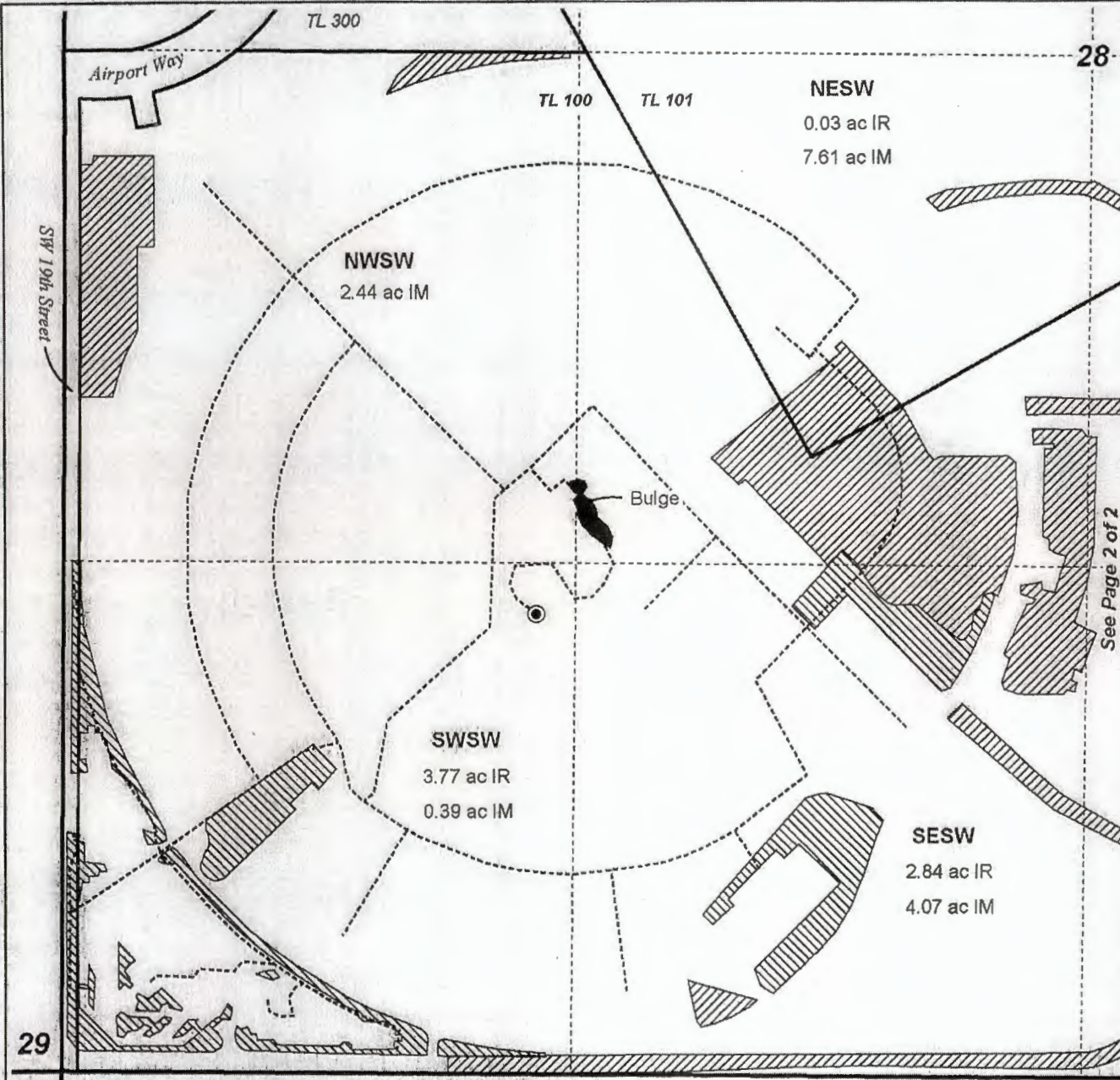
- Well & Meter
- Pipeline
- Bulge-in-the-System
- POU IM
- POU IR
- Section
- Quarter Quarter
- Tax Lot

Well (DESC 51967/L-140920) Location:
1190' N, 1190' E of SW Cor Sec 28

RECEIVED
DEC 21 2020



RENEWAL DATE 12/31/2021



29
32 33

PG 1 OF 2

**CLAIM OF BENEFICIAL USE MAP
DESCHUTES COUNTY PROPERTY
& FACILITIES DEPARTMENT**

Date: 11/27/2020

Ap G-16791
Permit G-16598
Project #20086

This map is not intended
to provide legal dimensions
or locations of property
ownership lines.

WATER RIGHT SERVICES, LLC
PO BOX 1830, BEND, OR 97709
WWW.OREGONWATER.US CCB # 197121
johnshort@usa.com 541-389-2837

28

TL 103

TL 101

TL 100

See Page 1 of 2

NWSE

3.16 ac IM

NESE

1.56 ac IM

SWSE

3.54 ac IM

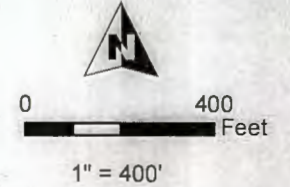
SESE





1.61 ac IM

28 27

33 34

T15S R13E, WM DESCHUTES COUNTY, OR

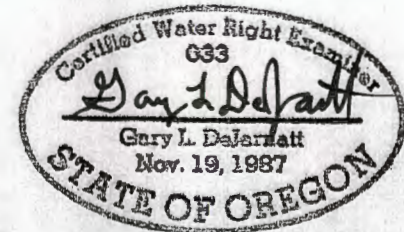


-  POU IM.
-  Section
-  Quarter Quarter
-  Tax Lot

RECEIVED

DEC 21 2020

OWRD



RENEWAL DATE 12/31/2021