

COB MAP 981

# CLAIM OF BENEFICIAL USE T.16 S.,R.4 W., W.M. SECTION 16 & 21

MAP# 16-04-16 ALL IN TL# 1001  
LANE COUNTY, OREGON

FOR: SHADOW HILLS COUNTRY CLUB  
TRANSFER APPLICATION T-9914

ORIGINAL CERTIFICATE No. 33525

PRIORITY DATE: 11 - 6 - 1961

PERMIT No. G-2031

SUPPLEMENTAL CERTIFICATE No. 33526

PRIORITY DATE: 12 - 30 - 1966

PERMIT No. G-2269

## LEGEND

- SECTION LINE
- D.L.C. LINE
- WATER PIPELINE
- PROPERTY LINE
- IRRIGATED LANDS
- IRRIGATED ACRES IN 1/41/4 OR LOT
- WELL - POA
- REDIVERSION PUMP
- GOVT. CORNER
- FLOWMETER
- WELL OF RECORD NOT TRANSFERRED

## POINTS OF APPROPRIATION

- WELL B = WELL #1 IN C-33525 BEARS 1360' WEST, 150' NORTH FROM THE SW CORNER OF BRICE DLC 50.
  - WELL C = WELL #3 IN C-33525 BEARS 1310' WEST, 210' SOUTH FROM THE SW CORNER OF BRICE DLC 50.
  - WELL F = WELL #4 IN C-33526 BEARS 600' WEST, 850' SOUTH FROM THE SW CORNER OF BRICE DLC 50.
  - WELL G = WELL #5 IN T-9914 BEARS 260' WEST, 1052' SOUTH FROM THE SW CORNER OF BRICE DLC 50.
  - WELL A = WELL #7 IN T-9914 BEARS 1075' EAST, 350' SOUTH FROM THE WEST 1/4 CORNER OF SEC. 16.
  - WELL D = WELL #2 IN C-33525 (NOT TRANSFERRED).
  - WELL E = WELL #6 IN T-9914 (NOT TRANSFERRED).
- NOTE: LATERALS AND SPRINKLERS CONTINUOUSLY COVER ALL THE ACRES SHOWN AS IRRIGATED LANDS IN THE WATER RIGHT.

S17 S16

WEST 1/4

TL# 1000

TL# 1200

TL# 1000

C1/4

TL# 1000

SEC. 16  
NE 1/4 SW 1/4  
22.8 ACRES

SEC. 16  
NW 1/4 SW 1/4  
14.7 ACRES

A

B

D

R

C

RESERVOIR

TL# 1001

SW CORNER OF  
BRICE DLC 50

TL# 1000

SEC. 16  
LOT 1  
10.1 ACRES

TL# 1000

TL# 1000

SEC. 16  
LOT 2  
3.5 ACRES

SEC. 16  
SE 1/4 SW 1/4  
21.2 ACRES

TL# 1000

TL# 1000

SEC. 21  
NE 1/4 NW 1/4  
11.3 ACRES

TL# 1000

SEC. 21  
NW 1/4 NE 1/4  
17.7 ACRES

TL# 1000


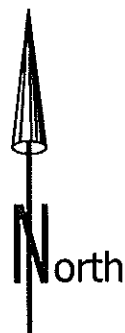
TL# 1000

DLC # 49

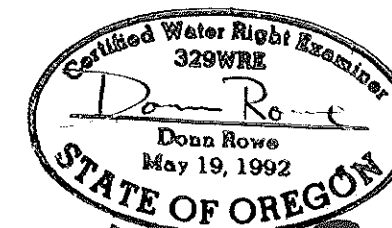
S17 S16

S20 S21

THIS MAP IS NOT  
INTENDED TO PROVIDE  
LEGAL DIMENSIONS OR  
LOCATION OF PROPERTY  
OWNERSHIP LINES.



SCALE: 1 INCH = 400 FEET



DONN ROWE LLC  
90946 SUNDERMAN ROAD  
SPRINGFIELD, OR. 97478  
RENEWAL DATE: 12-31-2016

COB MAP 981