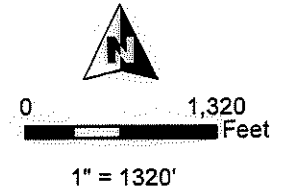
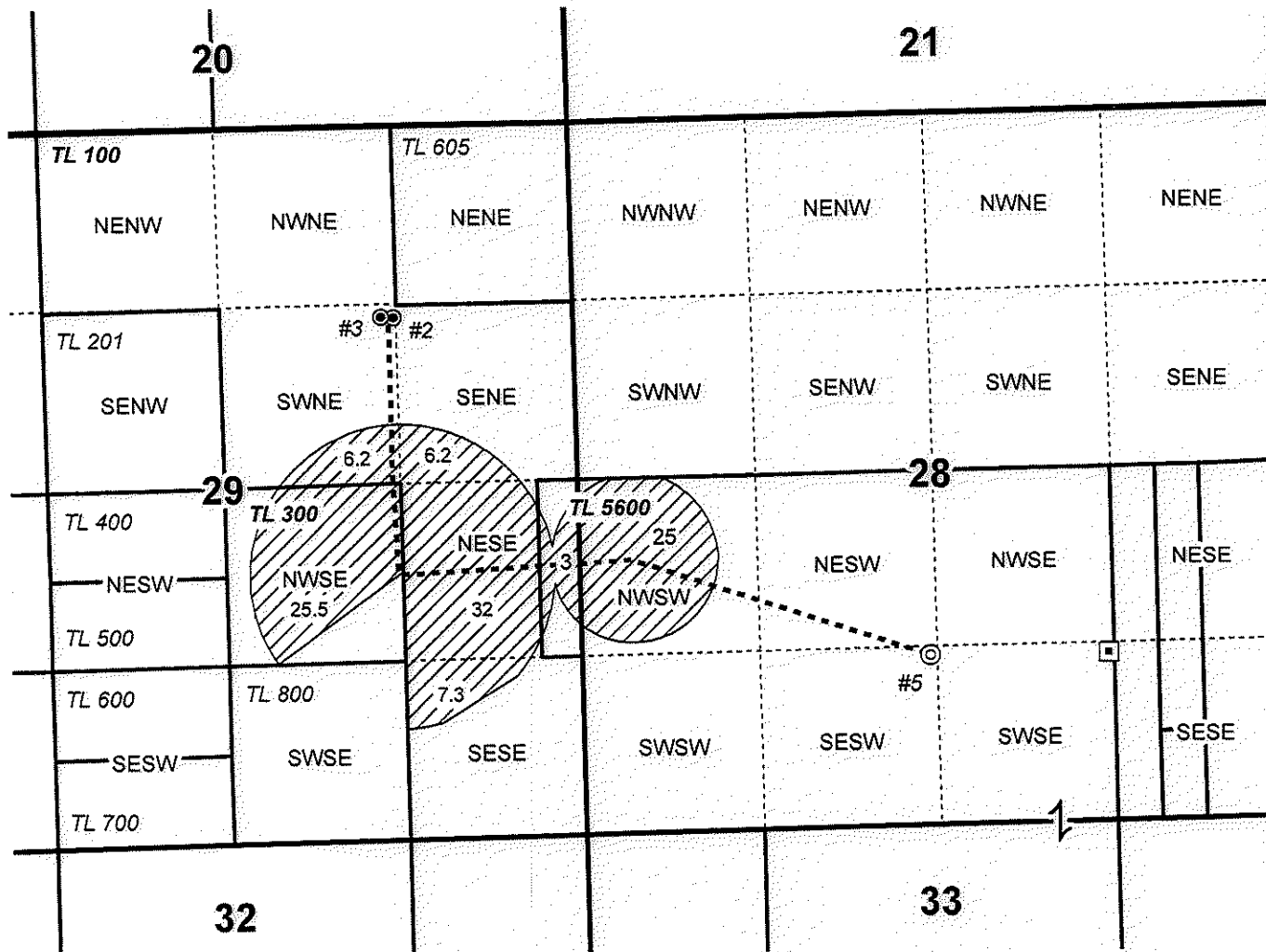
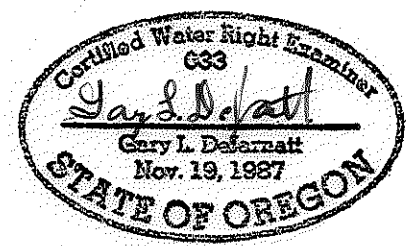


**T26S R33E, WM,
HARNEY COUNTY, OR**



- ⊙ Well & Meter
- ⊙ Well
- ⊠ Meter for Well #5
- Pipeline
- POU IR (4-1-1999 Priority)
- Section
- Quarter Quarter
- Tax Lot

Well Locations:
 Well #2: 1361' S, 3956' E of NW Cor Sec 29
 Well #3: 1345' S, 3920' E of NW Cor Sec 29
 Well #5 (HARN 1401): 6500' N, 2690' W of SE Cor Sec 33



RENEWAL DATE 12/31/2021



**CLAIM OF BENEFICIAL USE MAP
NICHOLS RANCH**

Ap. G-14960 Permit G-17988 Project #20033 Date: 6/13/2020

This map is not intended to provide legal dimensions or locations of property ownership lines.

WATER RIGHT SERVICES, LLC
 PO BOX 1830, BEND, OR 97709
 WWW.OREGONWATER.US CCB # 197121
 johnshort@usa.com 541-389-2837