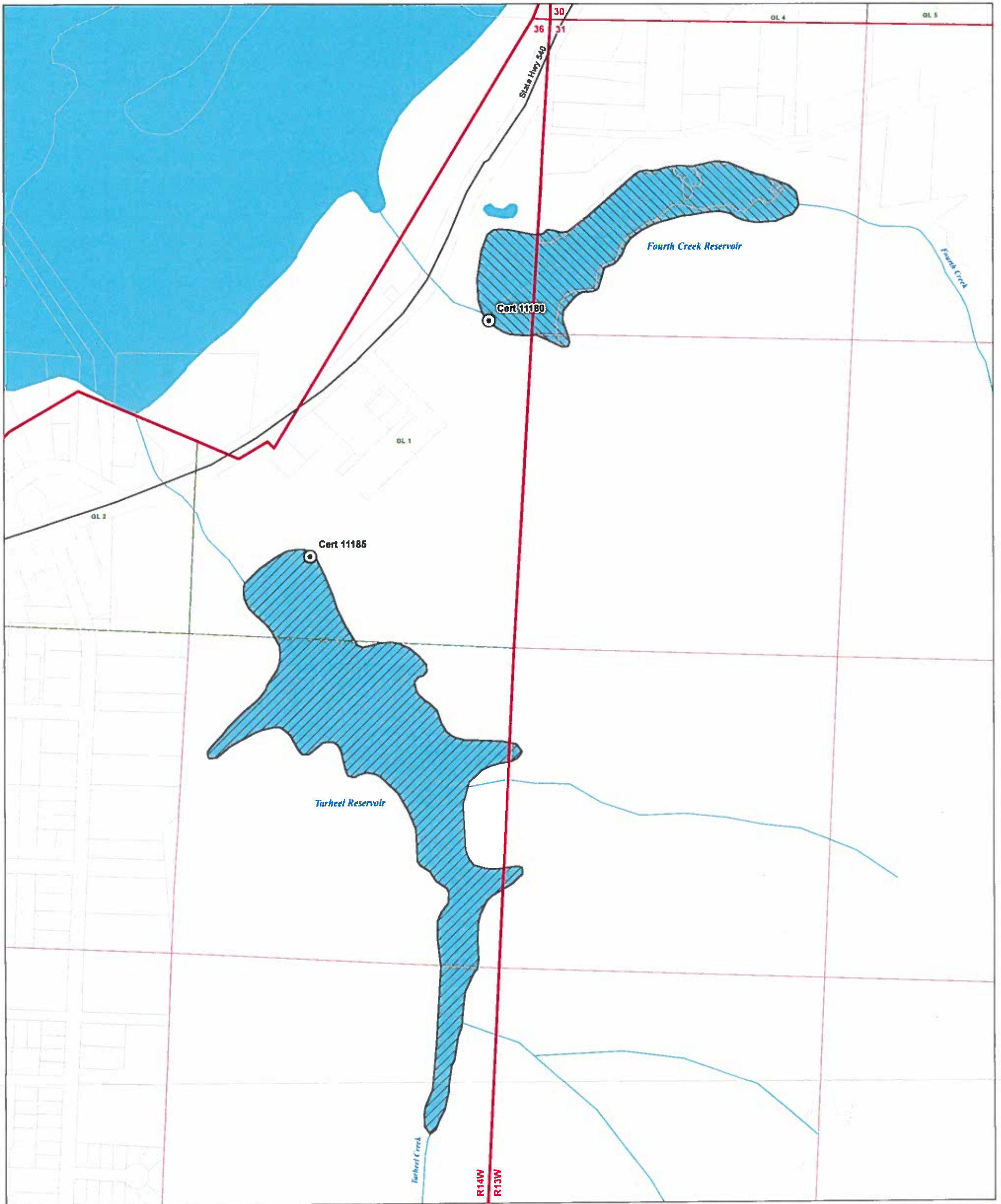


**Application for Water Right Transfer
in the name of Coquille Indian Tribe**
Authorized POU and POD Map for Certificates 11180 and 11185
Township 25 South, Range 13 and 14 West (W.M.)




LEGEND

- | | |
|---------------------------------------|---------------------------|
| ⊙ Authorized Point of Diversion (POD) | All Other Features |
| ▨ Authorized Place of Use (POU) | □ Tax Lot |
| ▨ Certificate 11180 | □ Government Lot (GL) |
| ▨ Certificate 11185 | ~ Watercourse |
| | ■ Waterbody |

POD LOCATION DESCRIPTION

Authorized POD Certificate 11180
 Located 903 feet South and 187 feet West of the NE corner of Section 36, Township 25 South, Range 14 West (W.M.)
Authorized POD Certificate 11185
 Located 2234 feet South and 912 feet West of the SE corner of Section 36, Township 25 South, Range 14 West (W.M.)

Certified Water Rights Examiner Stamp

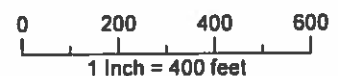


DISCLAIMER
 This map was prepared for the purpose of identifying the location of a water right only and it is not intended to provide legal dimensions or location of property ownership lines.

RECEIVED BY OWRD

JAN 31 2017

SALEM, OR



I 12581