

Sections 24 & 25, T7S, R39E and Sections 18, 19, 20, 29 & 30, T7S, R40E, W.M.
Baker County

CLAIM OF BENEFICIAL USE MAP
Transfer T-12289
McEst Ranches LLC






WELL S LOCATION: 1360 FT W AND 10 FT S FROM SE CORNER SECTION 30, T17S, R40E, W.M.
 WELL T LOCATION: 90 FT N AND 870 FT E FROM SE CORNER SECTION 30, T17S, R40E, W.M.
 WELL 2 LOCATION: 240 FT N AND 1240 FT W FROM SE CORNER SECTION 24, T17S, R40E, W.M.

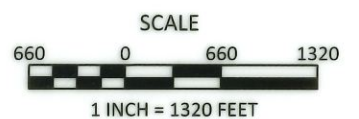
Site inspection conducted:
June 16, 2020



EXPLANATION

-  PLACE OF USE
PRIMARY IRRIGATION - 200.0 A
PRIORITY: 4/5/1978
-  WELL
-  PIPELINE

RECEIVED
MAY 18 2021
OWRD



April 28, 2021

This map is not intended to provide legal dimensions or locations of property ownership lines

Figure 1

SKOOKUM
WATER ASSOCIATES INC
1626 VICTORIAN WAY
EUGENE, OR 97401
(503) 319-8926

COBU MAP #1290