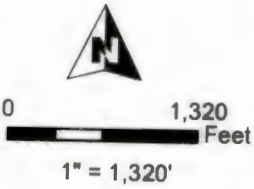






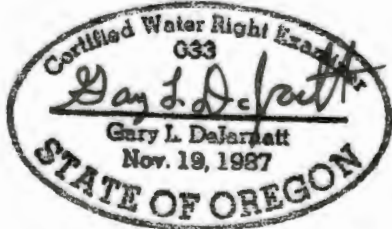
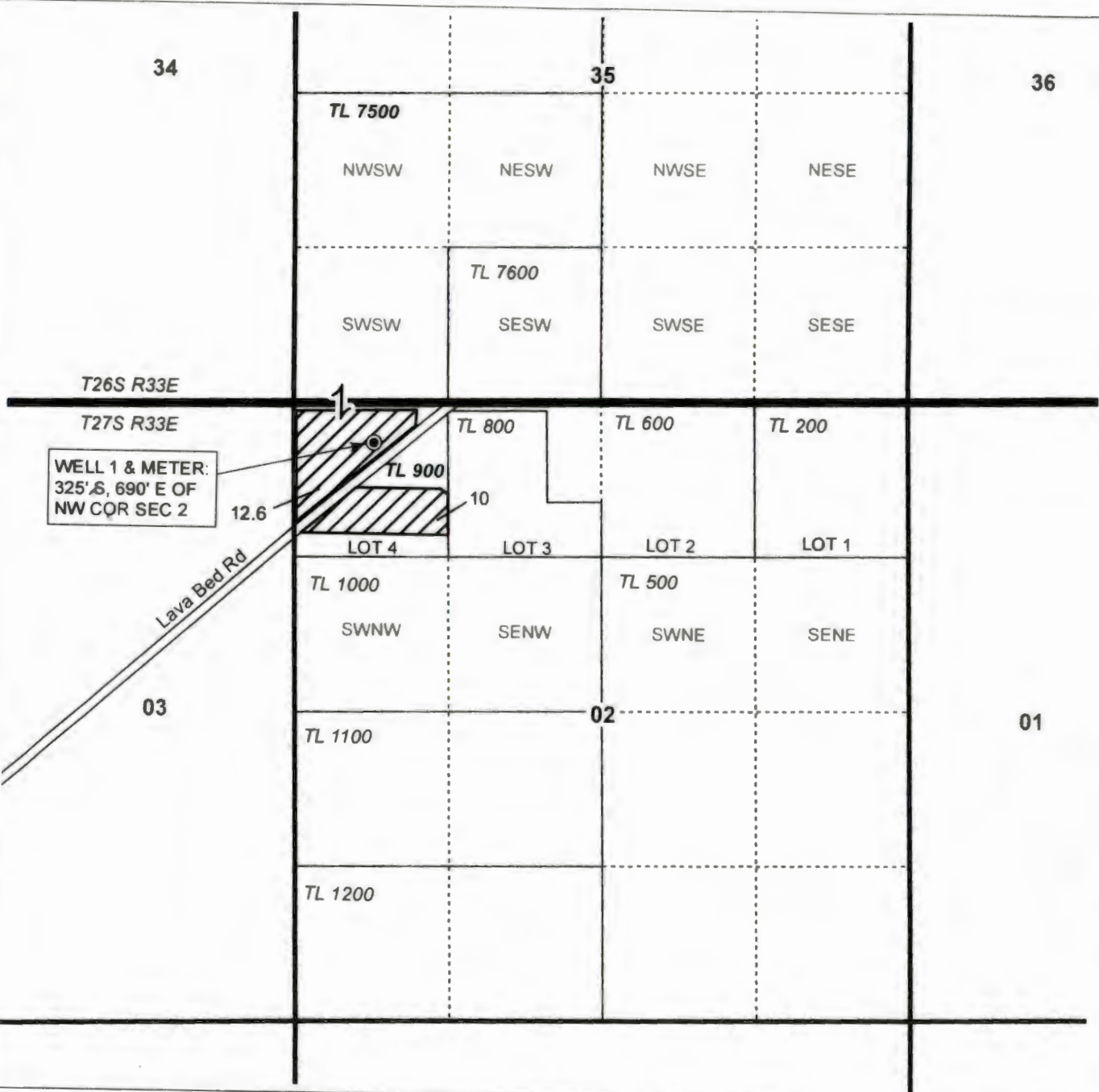


T27S R33E, WM
HARNEY COUNTY, OREGON



-  POU IR
-  Township
-  Section
-  Quarter Quarter
-  Taxlot
-  Well



RENEWAL DATE 12/31/2019

CLAIM OF BENEFICIAL USE MAP
Phase 3 Farms, Inc

TRANSFER T-12062

NOTE: THIS MAP IS NOT INTENDED TO
 PROVIDE LEGAL DIMENSIONS OR LOCATIONS
 OF PROPERTY OWNERSHIP LINES.

PROJECT #16004

MAY 14, 2019

WATER RIGHT SERVICES, LLC
 PO BOX 1830, BEND, OR 97709
 CCB# 197121 www.oregonwater.us
 541-389-2837 JOHNSHORT@USA.COM