





T14S R14E, WM
CROOK COUNTY, OREGON



0 1,320
 Feet

1" = 1,320'


- ⊗ Diversion 47A & Meter
- Booster Pump & Meter
- Pipeline
- - - - - Crooked River
-  POU IS (7-23-1946)
-  Section
-  Quarter Quarter
-  Taxlot

Diversion 47A Location:
 1300' S of NE Cor Sec 22

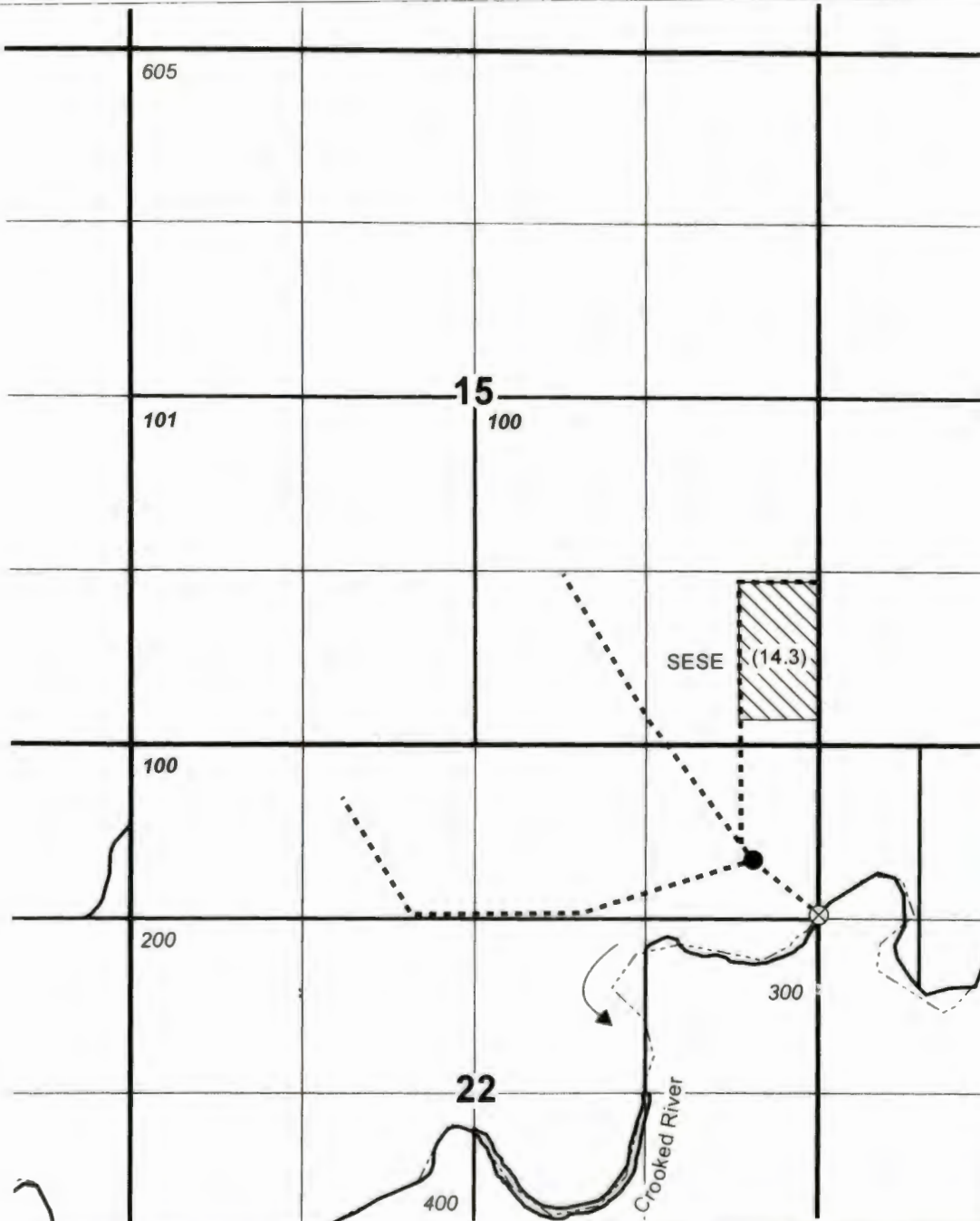
RECEIVED

NOV 1 8 / 2019

QWRD



RENEWAL DATE 12/31/2019



CLAIM OF BENEFICIAL USE MAP
Butler Ranch, Inc.

NOTE: THIS MAP IS NOT INTENDED TO
 PROVIDE LEGAL DIMENSIONS OR LOCATIONS
 OF PROPERTY OWNERSHIP LINES.

WATER RIGHT SERVICES, LLC




PO BOX 1830, BEND, OR 97709
 CCB# 197121 www.oregonwater.us

T14S R14E, WM
CROOK COUNTY, OREGON




0 1,320
 Feet

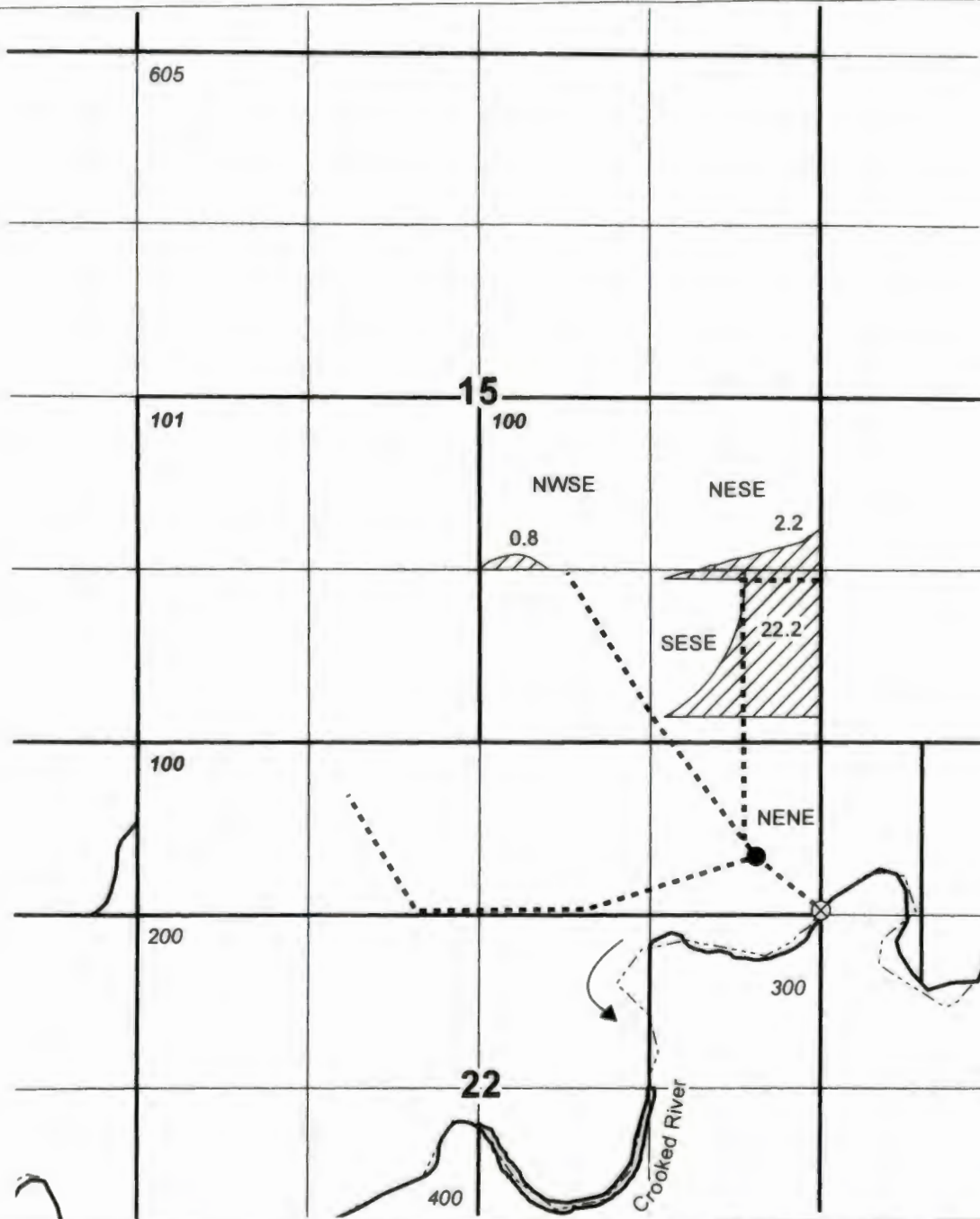
1" = 1,320'

- ⊗ Diversion 47A & Meter
- Booster Pump & Meter
- Pipeline
- - - - - Crooked River
-  POU IR (4-8-1914)
-  Quarter Quarter
-  Taxlot

Diversion 47A Location:
 1300' S of NE Cor Sec 22



RENEWAL DATE 12/31/2019



CLAIM OF BENEFICIAL USE MAP
Butler Ranch, Inc.

NOTE: THIS MAP IS NOT INTENDED TO
 PROVIDE LEGAL DIMENSIONS OR LOCATIONS
 OF PROPERTY OWNERSHIP LINES.

WATER RIGHT SERVICES, LLC

PO BOX 1830, BEND, OR 97709
 CCB# 197121 www.oregonwater.us
 541-389-2837 johnshort@usa.com