

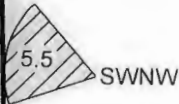


0 1,320 Feet  
1" = 1,320'

**T15S R40E, WM**  
MALHEUR COUNTY, OREGON

COW CREEK RD





TL 600




15

14

RECEIVED  
DEC 04 2019  
OWRD

-  POU IR (2-5-1951 from C-89178)
-  Section
-  Quarter Quarter
-  Tax Lot



RENEWAL DATE 12/31/2019

**CLAIM OF BENEFICIAL USE MAP**  
**COW VALLEY RANCH**

This map is not intended to provide legal dimensions or locations of property ownership lines.

**WATER RIGHT SERVICES, LLC**

PO BOX 1830, BEND, OR 97709

CCB# 197121 [www.oregonwater.us](http://www.oregonwater.us)

541-389-2837 [JOHNSHORT@USA.COM](mailto:JOHNSHORT@USA.COM)

T-12072

Project #19046

Date: 12/26/2019

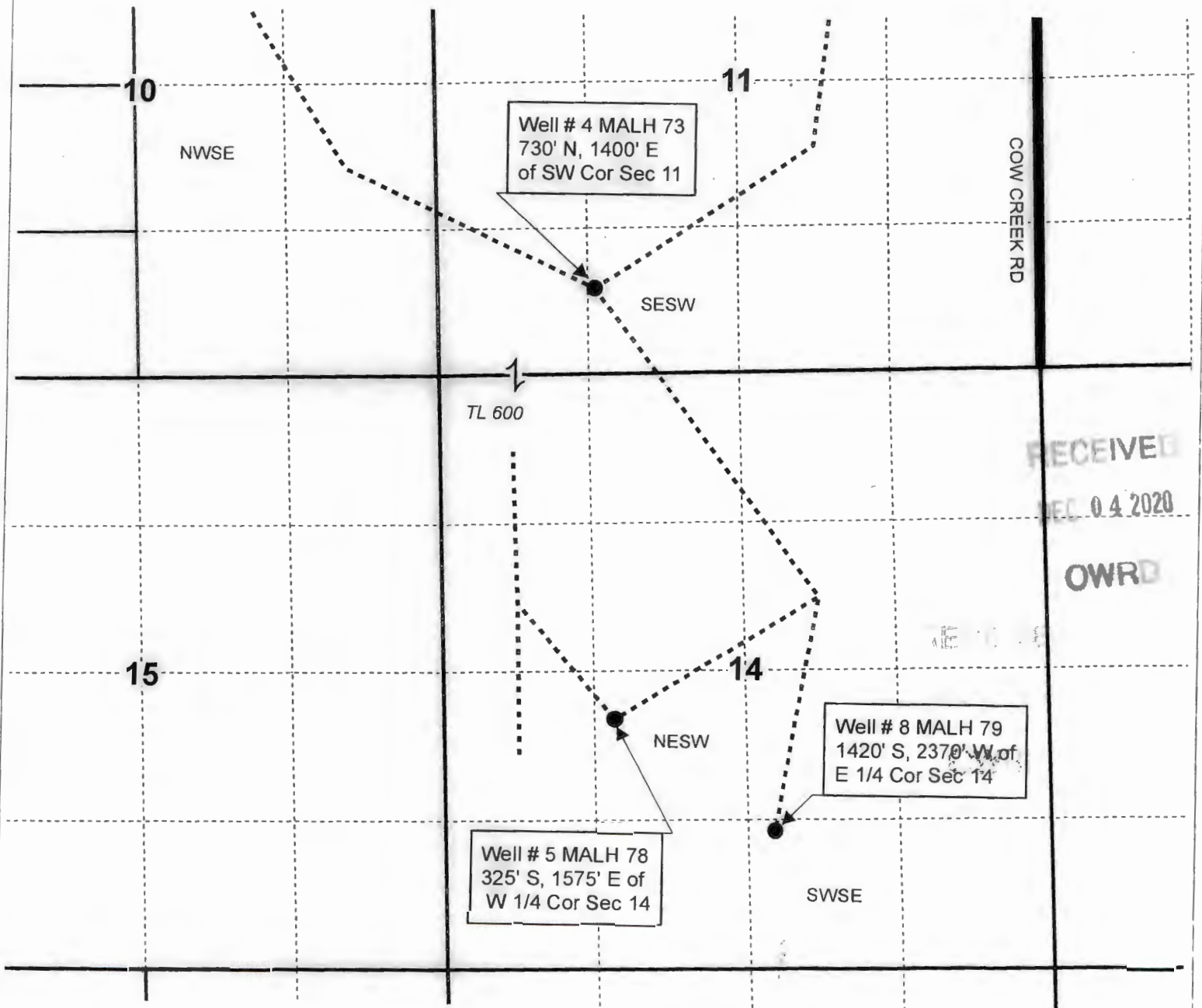


0 1,320 Feet

1" = 1,320'


# T15S R40E, WM

MALHEUR COUNTY, OREGON



RECEIVED  
DEC 04 2020  
OWRD

- Well & Meter
- Pipeline
- Section
- - - Quarter Quarter
- Tax Lot



RENEWAL DATE 12/31/2019

## CLAIM OF BENEFICIAL USE MAP COW VALLEY RANCH

This map is not intended to provide legal dimensions or locations of property ownership lines.

## WATER RIGHT SERVICES, LLC

PO BOX 1830, BEND, OR 97709

CCB# 197121 [www.oregonwater.us](http://www.oregonwater.us)

541-389-2837 [JOHNSHORT@USA.COM](mailto:JOHNSHORT@USA.COM)

T-12072

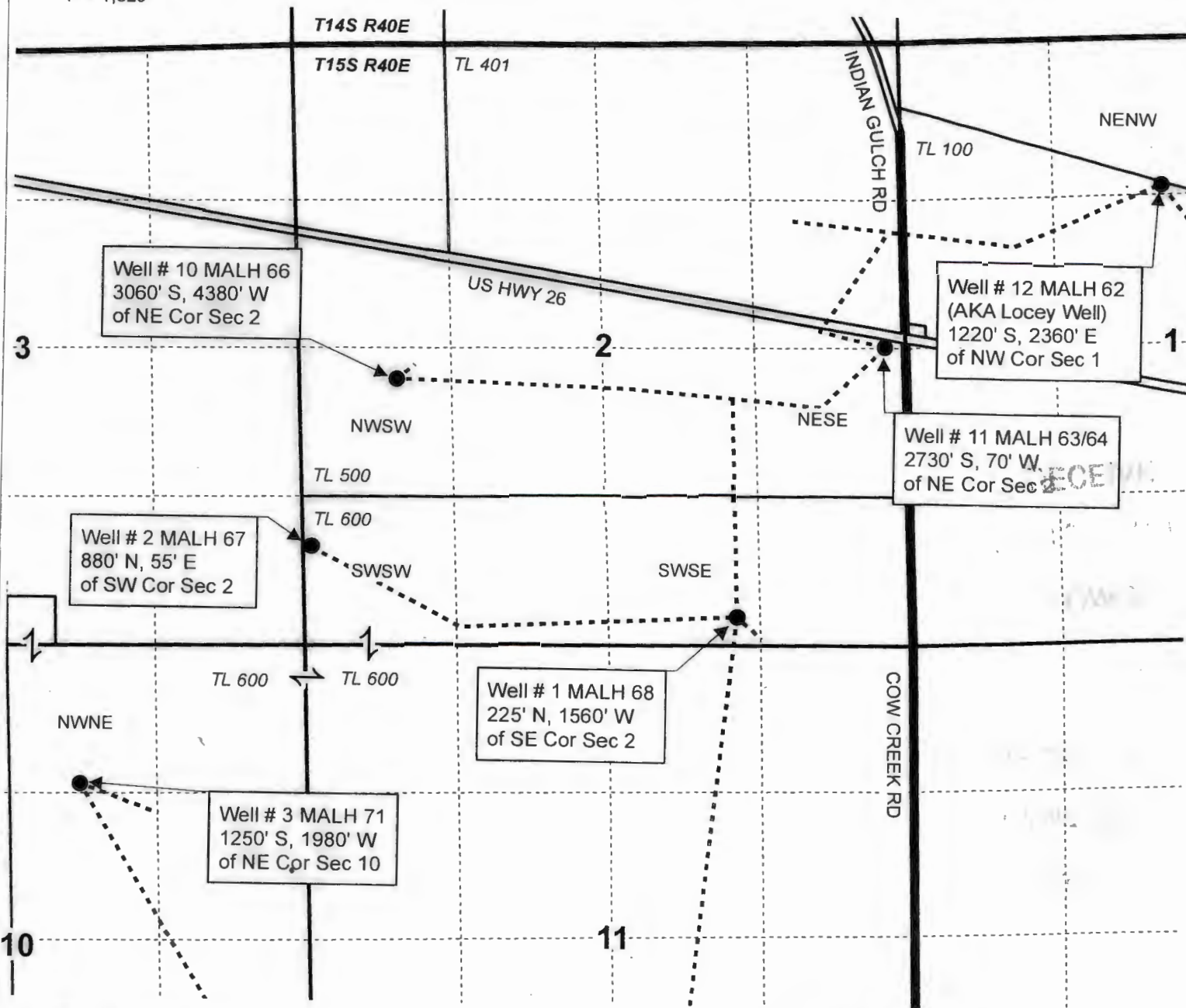
Project #19046

Date: 12/26/2019



0 1,320 Feet  
1" = 1,320'

**T15S R40E, WM**  
MALHEUR COUNTY, OREGON



Well # 10 MALH 66  
3060' S, 4380' W  
of NE Cor Sec 2

Well # 12 MALH 62  
(AKA Locey Well)  
1220' S, 2360' E  
of NW Cor Sec 1


Well # 11 MALH 63/64  
2730' S, 70' W  
of NE Cor Sec 2

Well # 2 MALH 67  
880' N, 55' E  
of SW Cor Sec 2

Well # 1 MALH 68  
225' N, 1560' W  
of SE Cor Sec 2

Well # 3 MALH 71  
1250' S, 1980' W  
of NE Cor Sec 10

- Well & Meter
- Pipeline
- Township
- Section
- Quarter Quarter
- Tax Lot



RENEWAL DATE 12/31/2019

**CLAIM OF BENEFICIAL USE MAP**  
**COW VALLEY RANCH**

This map is not intended to provide legal dimensions or locations of property ownership lines.

**WATER RIGHT SERVICES, LLC**

PO BOX 1830, BEND, OR 97709

CCB# 197121 [www.oregonwater.us](http://www.oregonwater.us)

541-389-2837 [JOHNSHORT@USA.COM](mailto:JOHNSHORT@USA.COM)

T-12072.

Project #19046

Date: 12/26/2019