

T.13S., R.29E., W.M.

RECEIVED

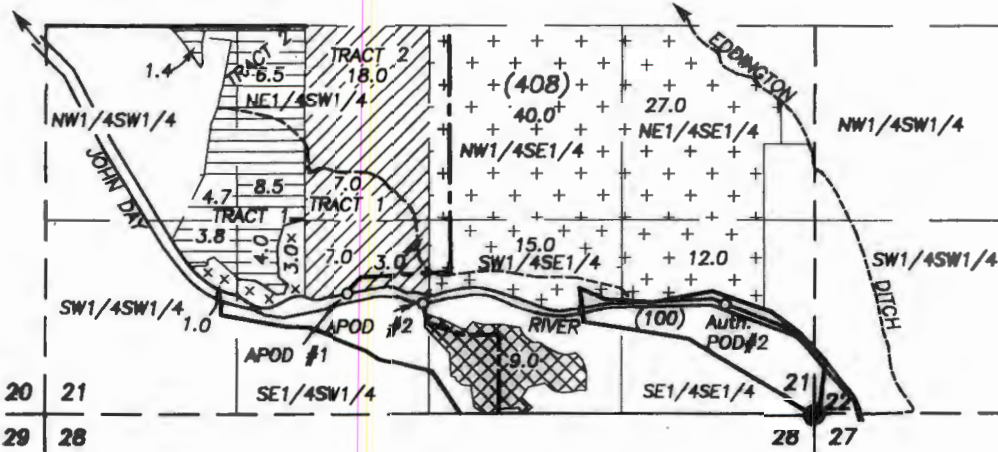
SEP 30

OWR

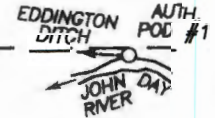
RECEIVED

SEP 30 2019

OWRD



SCALE: 1" = 1320'



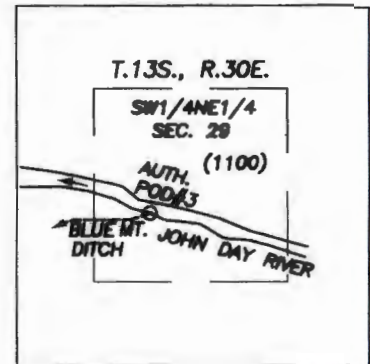
Authorized POD #1 50 ft. South and 3380 ft. East of NW Cor. Sec. 27
 Authorized POD #2 730 ft. North and 620 ft. West of SE Cor. Sec. 21
 Authorized POD #3 565 ft. North and 2320 ft. West of E1/4 Cor. Sec. 29, T.13S., R.30E.
 APOD #1, Pump, Flow Meter & Fish Screen 750 ft. North and 3210 ft. West of SE Cor. Sec. 21
 APOD #2, Pump, Flow Meter & Fish Screen 680 ft. North and 2690 ft. West of SE Cor. Sec. 21

- | | |
|---|---|
| <p>TRACT 1</p> <p>Auth. POD#2</p> <p>Add. POD#1</p> | <p>TRACT 2</p> <p>Auth. POD#1</p> <p>Add. POD#1</p> |
|---|---|
- | | |
|---|---|
| <p>TRACT 1</p> <p>Auth. POD#2</p> <p>Add. POD#1</p> | <p>TRACT 2</p> <p>Auth. POD#1</p> <p>Add. POD#1</p> |
|---|---|
- Auth. POD#1

Add. POD#1
- Auth. POD is a Slough of the John Day River per adjudication map

Add. POD#2
- Supplemental Auth. POD#3

Add. POD#2
- Add. POD #1




FINAL PROOF SURVEY
 UNDER
 TRANSFER-11035
 SPECIAL ORDER VOL. 91, PAGE 475

IN NAME OF
 THOMAS DAY

PREPARED BY
 ROBERT D. BAGETT, PLS, CWRE
 217 N. CANYON BLVD.
 JOHN DAY, OREGON
 (541) 575-1251

JUNE 12, 2019



RENEWS: 12/31/2019

DISCLAIMER: THIS MAP IS NOT INTENDED TO PROVIDE LEGAL DIMENSIONS OR LOCATIONS OF PROPERTY BOUNDARY LINES.