


T.4S. R.2W. Section 36, W.M.

Well 1 (MARI 1408) is located 865 feet south and 1,125 feet west from the NE corner, Section 36.

 Area (2.0 Acres) irrigated under T-12002.

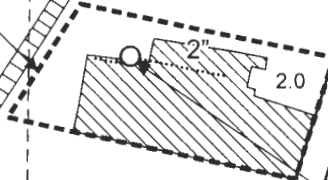
----- Tax lot boundary

--- Donation Land Claim boundary


..... Mainlines for irrigation

TL 4 2W 36 800

B.N.S.F. Railway



Well 1
(MARI 1408)
and meter



RENEWS

June 30 2017

Gigere
RECEIVED

NOV 10 2016

WATER RESOURCES DEPT
SALEM OREGON

This map was prepared for the purpose of identifying the location of a water right only and is not intended to provide legal dimensions or location of property ownership lines.



Scale: 1" = 400'



Claim of Beneficial Use Map
T-12002

Pacific Hydro-Geology Inc.

Broadacres Nursery
T.4S. R.2W. Section 36, W.M.

10/2016

Broadacres T-12002 COBUMap.cdr