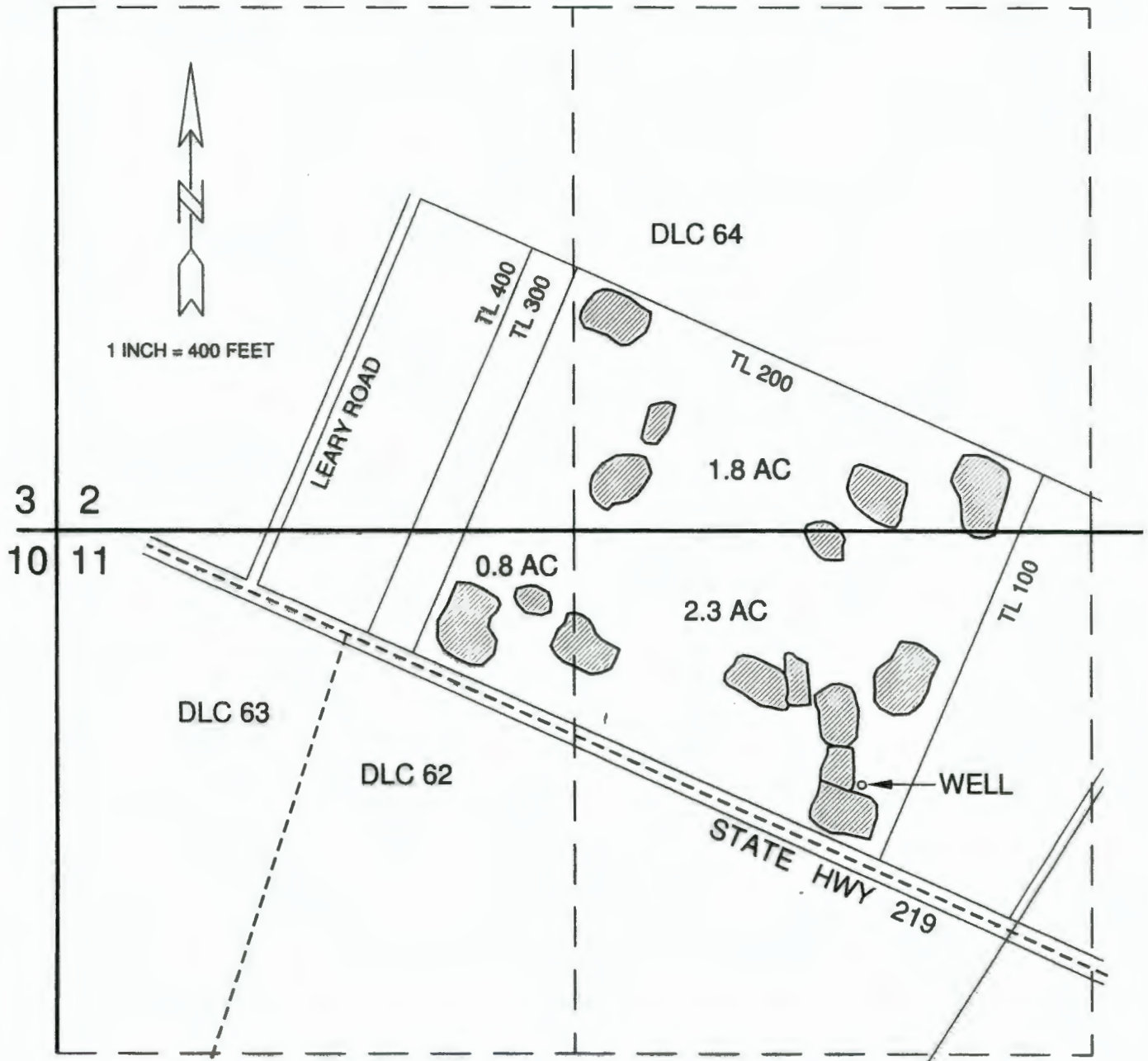







Claim of Beneficial Use Map for Woodburn Golf Club, Inc. Sections 2 and 11, T 5 S, R 2 W, WM




Well located 590 feet West and 645 feet South of the N 1/4 Corner of Section 11

Final Proof Survey of Application G-15786, Permit G-15476, Surveyed 8/7/2015

-  Areas Irrigated
-  Section Lines
-  DLC Lines
-  1/4 - 1/4 Lines (as projected)
-  Tax Lot Lines

RECEIVED
DEC 12 2016
OWRD



RENEWS: 12/31/2015

THIS MAP IS NOT INTENDED TO PROVIDE
LEGAL DIMENSIONS OR LOCATIONS OF
PROPERTY OWNERSHIP LINES.