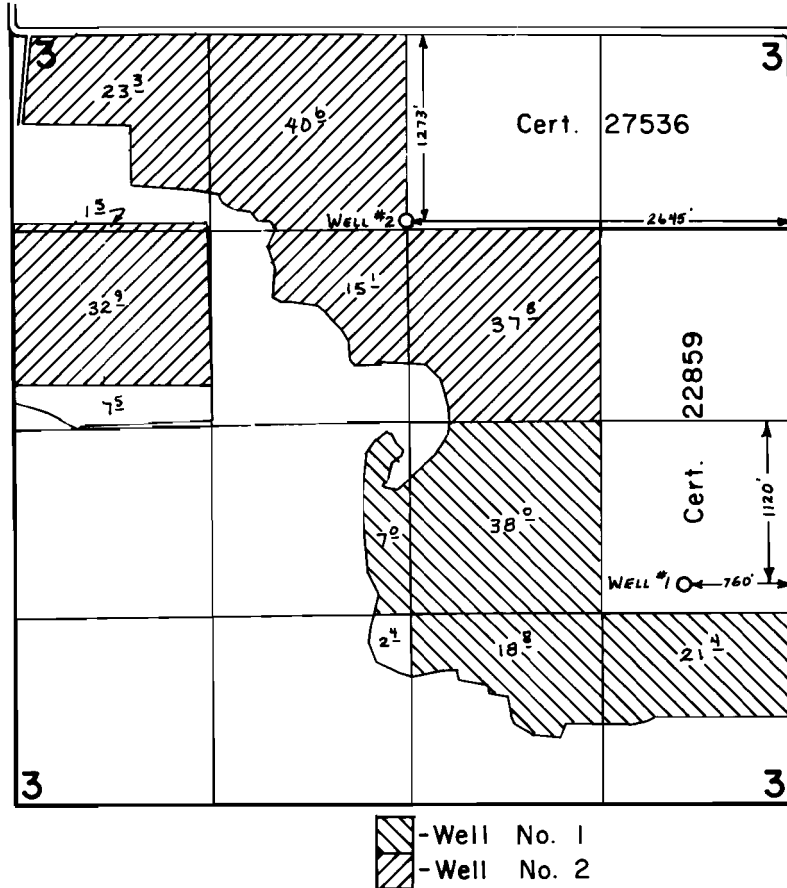


T.27S.,R.15E.,W.M.



FINAL PROOF SURVEY UNDER

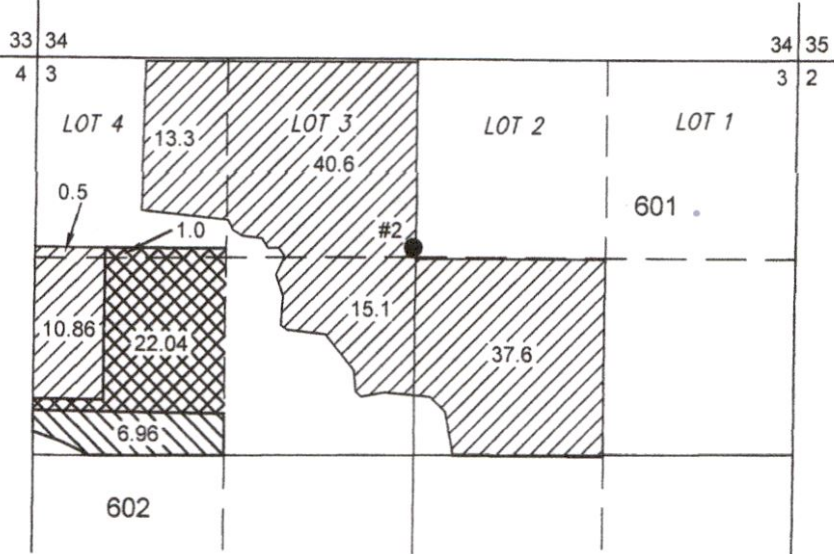
Application No. G-7605 Permit No. G-7054.....
IN NAME OF

O. R. HEAVILIN.....

Surveyed July 26, 1983., by L. M. TOLL.....

TRANSFER MAP TO ACCOMPANY APPLICATION TO CHANGE PLACE OF USE & POINT OF APPROPRIATION FOR SCOTT AND JOSE TOBIASSON

"FROM" TAX LOTS 601 & 602
IN SECTION 3, TOWNSHIP 27 SOUTH, RANGE 15 EAST, W.M.
LAKE COUNTY, OREGON



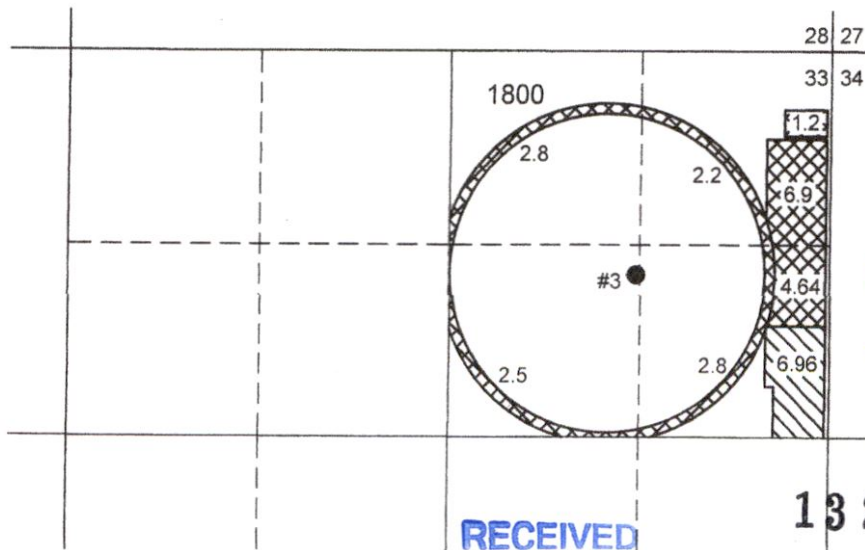
6.96 ACRES PRIMARY GROUND WATER RIGHTS FROM CERTIFICATE #88683 (G-8849) TRANSFERRED AS SHOWN.

23.04 ACRES IR FROM WELL #2 OF CERTIFICATE #83439 (G-7054) TRANSFERRED AS SHOWN.

● #2 (LAKE 775)
WELL IN LOT 3 OF SECTION 3, T27S R15E, W.M.
LOCATED 1273 FEET SOUTH AND 2645 FEET WEST
FROM NE CORNER.

118.16 ACRES IR FROM WELL #2 OF CERTIFICATE #83439 (G-7054) REMAIN AS SHOWN.

"TO" TAX LOT 1800
IN SECTION 33, TOWNSHIP 25 SOUTH, RANGE 15 EAST, W.M.
LAKE COUNTY, OREGON



RECEIVED

JUN 27 2019

OWRD

RECEIVED

SEP 05 2019

OWRD

RECEIVED

JUL 08 2019

OWRD

13 2 4 6

● POA #3 (LAKE 188)
WELL IN SW 1/4 NE 1/4 OF SECTION
33, T25S R15E, W.M. LOCATED 1120
FEET NORTH AND 1350 FEET WEST
FROM E 1/4 CORNER.

THIS MAP IS FOR THE PURPOSE OF
LOCATING A WATER RIGHT ONLY
AND HAS NO INTENT TO PROVIDE
LEGAL DIMENSIONS OR THE
LOCATION OF PROPERTY LINES.



RENEWAL DATE: 12/31/2020

ALL POINTS ENGINEERING
& SURVEYING, INC.

P.O. BOX 767
TERREBONNE, OREGON 97760
(541) 548-5833 PH
Scott@APEandS.com
www.APEandS.com



PROJECT No. 19-053

PREPARED AT THE REQUEST OF:
SCOTT AND JOSE TOBIASSON
P.O. BOX 93
FT. ROCK, OR 97735

Google Maps



imagery ©2019 Google, Map data ©2019 500 ft

Water Right C 83439 c' C 88683 DRG.

RECEIVED

SEP 05 2019

OWRD

RECEIVED

JUL 08 2019

OWRD

RECEIVED

JUN 27 2019

OWRD

13246