
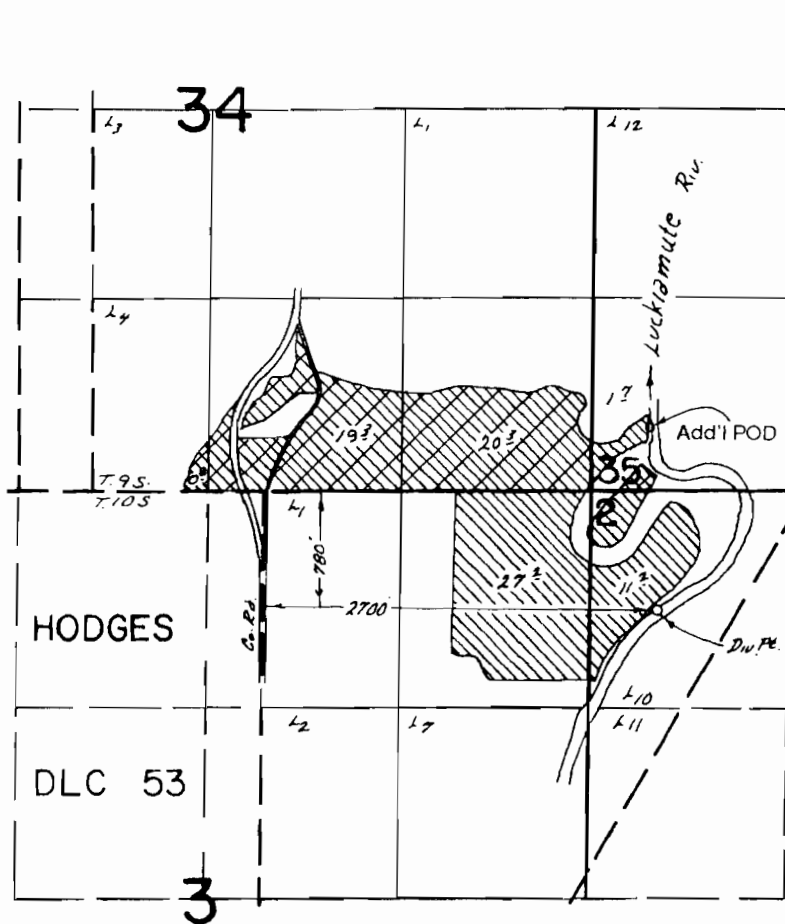


# T.9S./10S., R.4W., W.M.



POD (auth.) is located 780' S & 2700' E from the NE Hodges DLC 53.  
 POD (add'l) to be located 440' N & 390' E from the SE corner of Section 34.

**RECEIVED**

JAN 03 2014

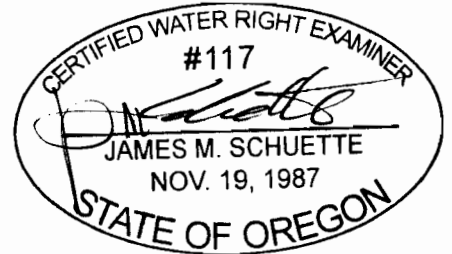
WATER RESOURCES DEPT  
 SALEM, OREGON

Application Map-Transfer

**Ken Fletcher**

Transfer #: 11711

This Map was Prepared for the Purpose of Identifying the Location of a Water Right Only and is Not Intended to Provide Legal Dimensions or Location of Property Ownership Lines



EXPIRES: 6/30/2014