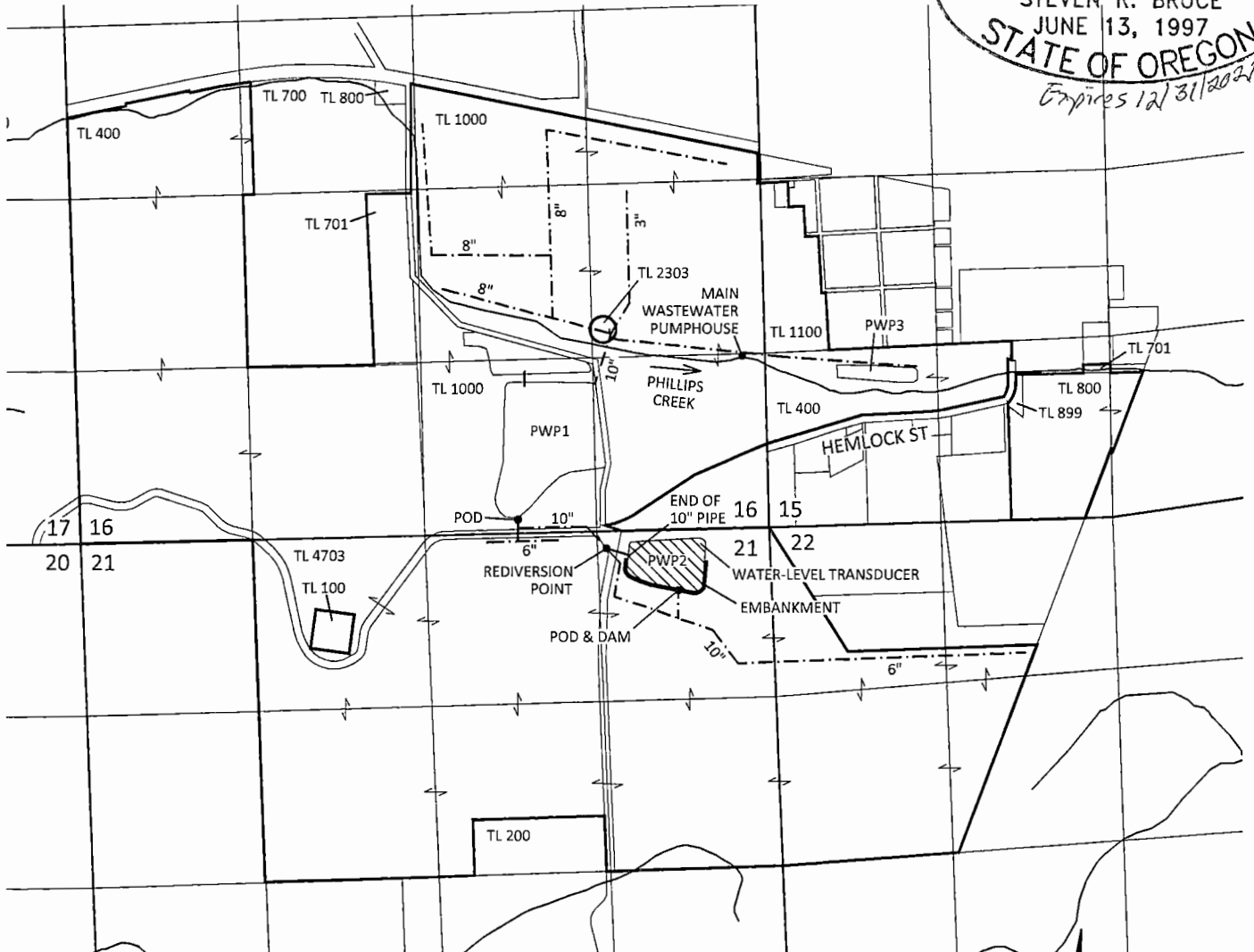


RECEIVED
JUL 19 2021
 CWRAD
 SALEM, OREGON

Sections 15, 16, 21, & 22, T1N, R39E, W.M.,
 Union County, Oregon





Application R-88249, Permit R-15380
CLAIM OF BENEFICIAL USE MAP
 Boise Cascade Wood Products LLC

CERTIFIED WATER RIGHT EXAMINER
 439
Steven R. Bruce
 STEVEN R. BRUCE
 JUNE 13, 1997
 STATE OF OREGON
 Expires 12/31/2021



POD LOCATION: 60 FT N AND 1930 FT W FROM SE CORNER SECTION 16, T1N, R39E, W.M.
 POD & DAM LOCATION: 480 FT S AND 700 FT W FROM NE CORNER SECTION 21, T1N, R39E, W.M.

EXPLANATION

-  PWP2 RESERVOIR PLACE OF USE
80.5 AF
6.5 ACRES
-  POINT OF DIVERSION (POD)
-  PIPE
-  PROPERTY LINE



June 8, 2021

This map is not intended to provide legal dimensions or locations of property ownership lines

Figure 1

SKOOKUM
 WATER ASSOCIATES INC

1626 VICTORIAN WAY
 EUGENE, OR 97401
 (503) 319-8926

Site Inspection Conducted:
 9/15/2020