



FINAL PROOF MAP








TO ADD A POINT OF APPROPRIATION
PER TRANSFER APPLICATION T-12756
FOR JIM CATE, CATE FARMS

TOWNSHIP 11 SOUTH, RANGE 2 WEST, SECTIONS 20, 21, 22, 27, 28, & 29 W.M.
TAX LOTS: 100, 300, 500, 600, 602, 1303, 1800, AND 1901
ALL IN LINN COUNTY, OREGON

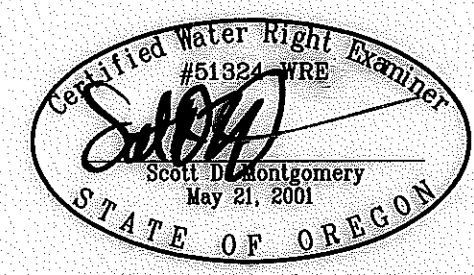
SCALE: 4 INCHES = 1 MILE

-  720.2 ACRES PRIMARY IRRIGATION FROM C#92933, AS SHOWN
-  64.3 ACRES PRIMARY IRRIGATION FROM C#92935, AS SHOWN

40.0A = 40.0 ACRES IRRIGATION

-  12-INCH PVC PIPE
-  10-INCH PVC PIPE
-  8-INCH PVC PIPE
-  STREAM
-  D.L.C. LINE
-  HYDRANT/RISER
-  DLC MONUMENT TIED

- #1
WELL #1 (LINN 57038)
CERTIFICATED: #92933 AND #92935
1132.2' NORTH & 1651.4' EAST FROM THE SW CORNER SECTION 22
METER IS LOCATED ON PIPE 6' NW FROM WELL
- #3
WELL #3 (LINN 62049)
APOA: T-12756
135' SOUTH & 2200' WEST FROM THE SE CORNER SECTION 21
METER IS LOCATED ON PIPE 7' NW FROM WELL




RENEWAL DATE: 12/31/2020

THIS MAP IS FOR THE PURPOSE OF LOCATING A WATER RIGHT ONLY AND HAS NO INTENT TO PROVIDE LEGAL DIMENSIONS OR THE LOCATION OF PROPERTY LINES

RECEIVED
OCT 10 2019
OWRD

COBU MAP #1204 (a) A-7

<p>PREPARED FOR: JIM CATE CATE FARMS 34750 SOUTH SANTIAM HWY LEBANON, OR 97355</p>	<p>PREPARED BY:  ALL POINTS ENGINEERING AND SURVEYING, INC. P.O. BOX 767 TERREBONNE, OR 97760 (541) 548-5833 www.APEandS.com</p>
--	---