

















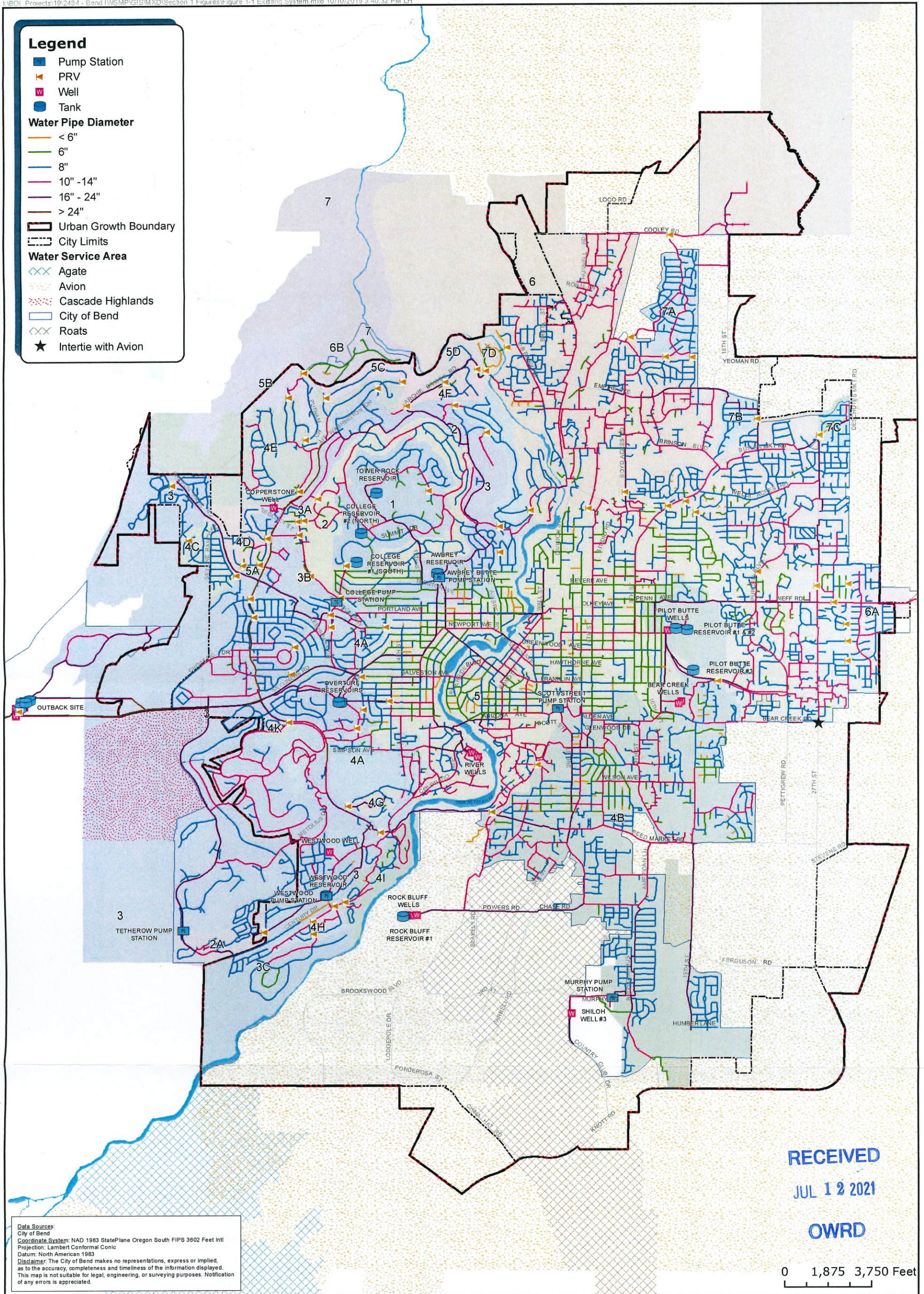


Legend

-  Pump Station
-  PRV
-  Well
-  Tank
- Water Pipe Diameter**
-  < 6"
-  6"
-  8"
-  10" - 14"
-  16" - 24"
-  > 24"
-  Urban Growth Boundary
-  City Limits
- Water Service Area**
-  Agate
-  Avion
-  Cascade Highlands
-  City of Bend
-  Roats
-  Intertie with Avion



RECEIVED
 JUL 12 2021
 OWRD

0 1,875 3,750 Feet

Data Sources:
 City of Bend
Coordinate System: NAD 1983 StatePlane Oregon South FIPS 3602 Feet Intl
 Projection: Lambert Conformal Conic
 Datum: North American 1983
Disclaimer: The City of Bend makes no representations, express or implied, as to the accuracy, completeness and timeliness of the information displayed. This map is not suitable for legal, engineering, or surveying purposes. Notification of any errors is appreciated.



**City of Bend
 Integrated Water System Master
 Plan**

**Figure 1-1
 Existing System**

RECEIVED

JUL 12 2021

Claim of Beneficial Use Map

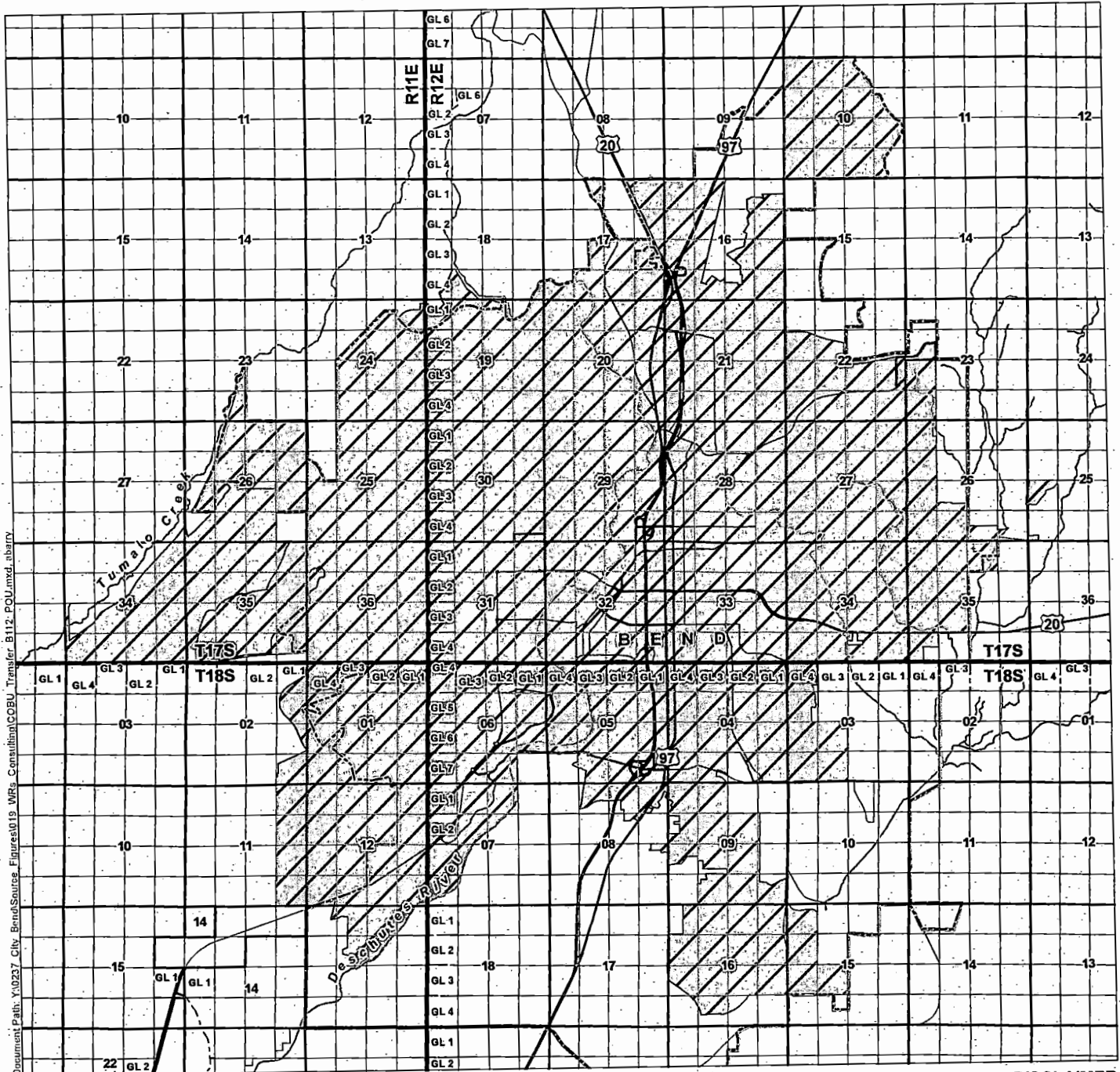
Place of Use

Transfer B-112

Deschutes County, Oregon

Township 17 and 18 South, Range 11 and 12 East (W.M.)

OWRD

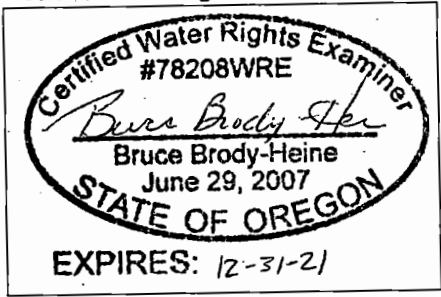


Document Path: Y:\0237 City Bend\Sources\Figures\019 WRS_Combined\COBU_Transfer B112_POU.mxd, abarry

LEGEND

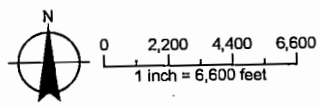
- Place of Use (POU)
- City Water Service Boundary
- Government Lot (GL)
- City Boundary
- Major Road
- Watercourse

Certified Water Rights Examiner Stamp



DISCLAIMER
This map was prepared for the purpose of identifying the location of a water right only and it is not intended to provide legal dimensions or location of property ownership lines.

MAP NOTES
Date: March 1, 2021
Data Sources: BLM, OGIC, City of Bend

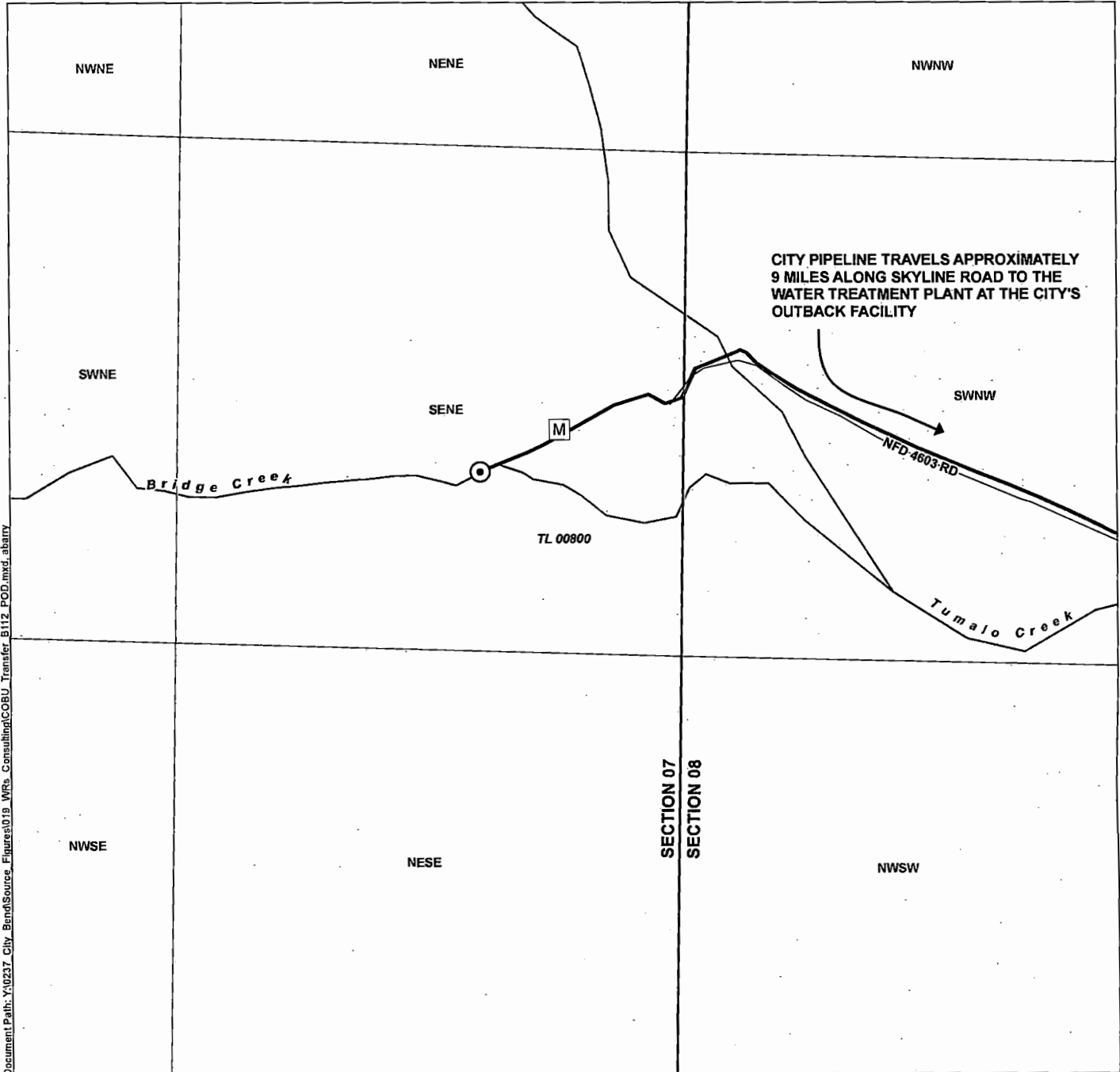


Claim of Beneficial Use Map
Point of Diversion
 Transfer B-112
 Deschutes County, Oregon
 Township 18 South, Range 10 East (W.M.)

RECEIVED

JUL 12 2021

OWRD



Document Path: Y:\0237_City_Bend\Source_Figures\019_WRs_Consulting\COBU_Transfer_B112_POD.mxd_abstray

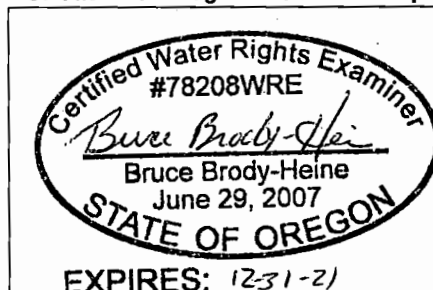
LEGEND

- Point of Diversion (POD)
- Meter Location
- Pipeline
- Road
- Watercourse

POD LOCATION DESCRIPTION

Located 465 feet North and 542 feet West from the SE corner of the SE 1/4 of the NE 1/4 Quarter Section, Section 7, Township 18 South, Range 10 East (W.M.)
Water meter: Located 585 feet North and 325 feet West from the SE Corner of the SE 1/4 of the NE 1/4 Quarter Section, Section 7, Township 18 South, Range 10 East (W.M.)

Certified Water Rights Examiner Stamp



DISCLAIMER

This map was prepared for the purpose of identifying the location of a water right only and it is not intended to provide legal dimensions or location of property ownership lines.

MAP NOTES

Date: June 24, 2021
 Data Sources: BLM, OGIC, City of Bend

