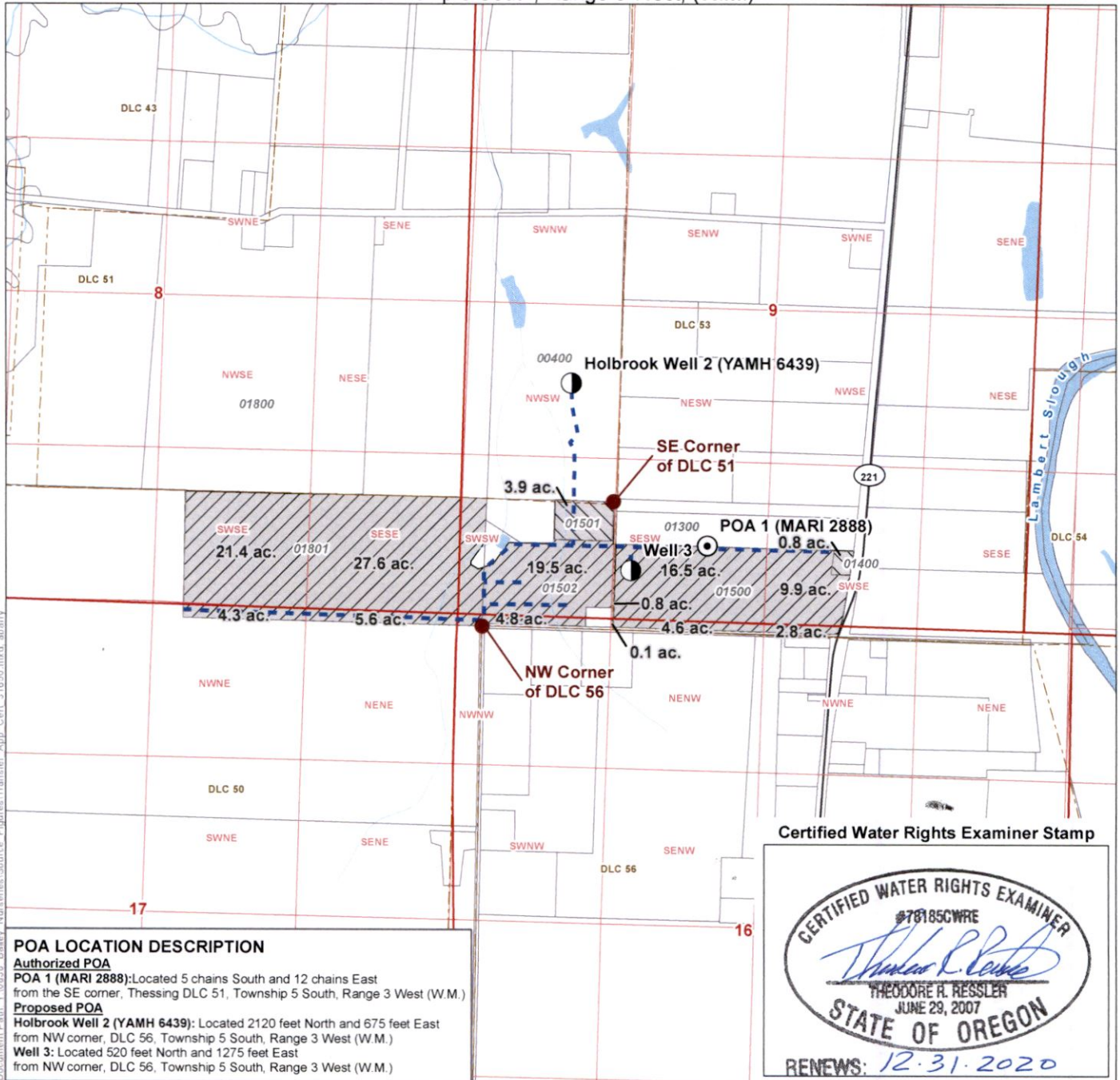


Application for a Water Right Transfer

Certificate 31650

Yamhill County
Township 5 South, Range 3 West, (W.M.)



Document Path: Y:\0933_Battery_Numerics\Source_Figures\Transfer_App_Cert_31650.mxd_albany

LEGEND


- Authorized Point of Appropriation (POA)
- Proposed Point of Appropriation (POA)
- Mainline
- Donation Land Claim (DLC)
- Place of Use (POU)**
- Authorized POU to be served by new POA
- Remaining Lands
- All Other Features**
- Tax Lot
- Major Road
- Watercourse
- Waterbody

DISCLAIMER

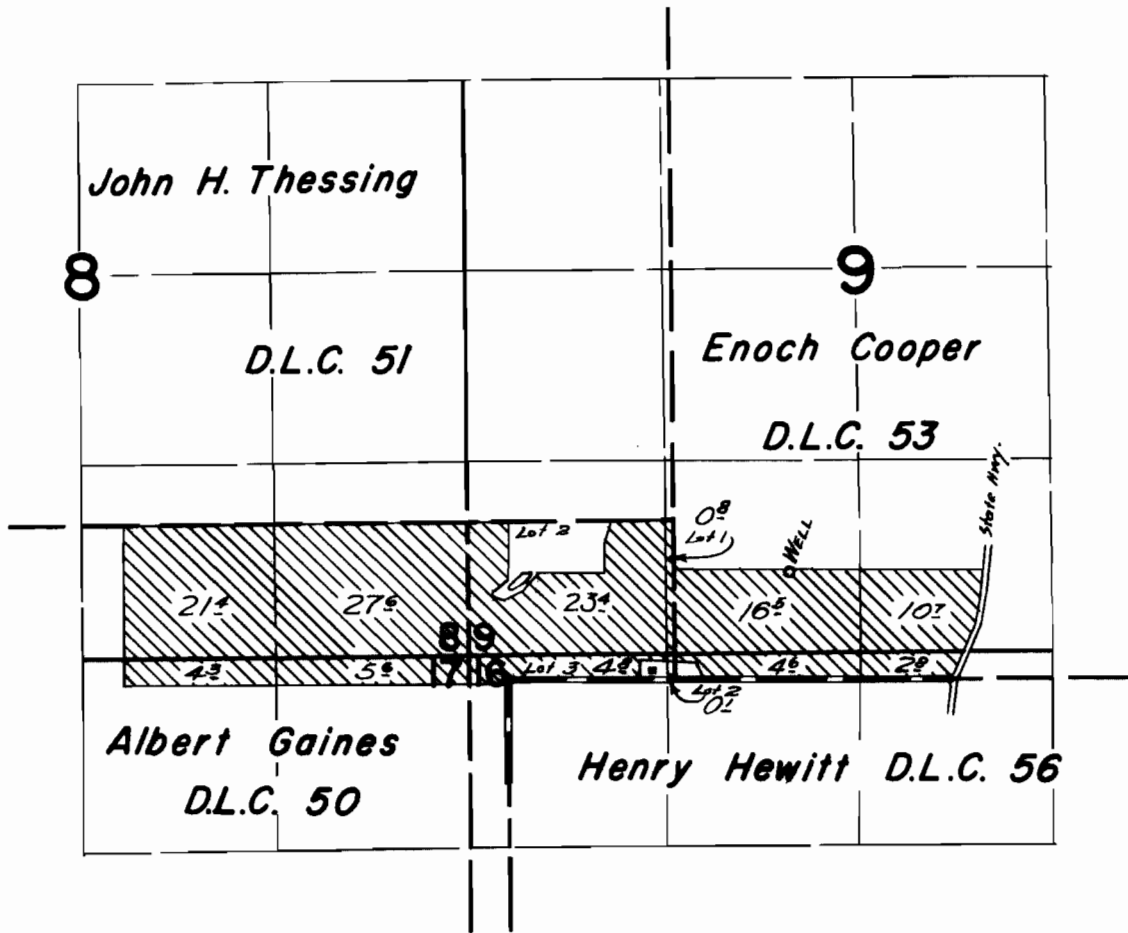
This map was prepared for the purpose of identifying the location of a water right only and it is not intended to provide legal dimensions or location of property ownership lines.

MAP NOTES

Date: September 7, 2020
Data Sources: USGS, OGIC, Yamhill Co. OWRD



T.5S.R.3 W.W.M.



FINAL PROOF SURVEY UNDER

Application No. G-1525... Permit No. G-1387...
IN NAME OF

NORMAN & JOYCE QUIGLEY

Surveyed July 2, 1963, by *A. Johnson*