






# Map of Beneficial Use T 8622

T36S, R2W, W.M.  
Section 12 and 13

POD located  
333 ft south  
1987 ft east  
fm NW cor sec 6  
T36S, R1W, W.M


## Legend

-  Area of pond maint. use
-  Pipeline to lake
-  Section line
-  Quarter-Quarter line
-  DLC line

RECEIVED  
AUG 24 2005  
WATER RESOURCES DEPT  
SALEM, OREGON



Scale 1" = 1320'



RENEWAL DATE 12-31-2005

**FARBER**  
SURVEYING  
PO Box 5286  
Central Point, Oregon 97502  
Phone 541-664-5599  
Fax 541-664-5603  
Email hfarber@charter.net

Farber & Sons, Inc.  
431 Oak Street  
Central Point, Oregon  
Tax ID: 93-1057173

Gov Lot number added to map  
GC/WRD 12-19-2022

