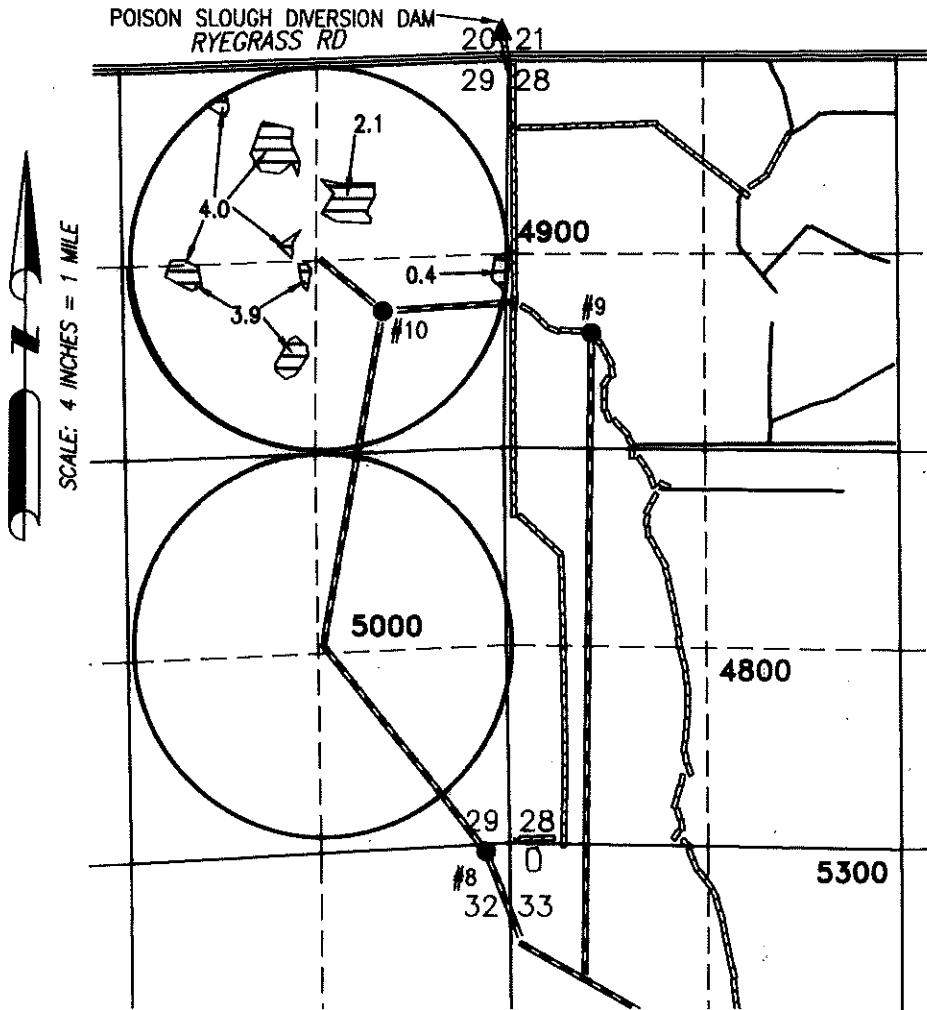



CLAIM OF BENEFICIAL USE MAP


TO CHANGE PLACE OF USE AND POINTS OF APPROPRIATION FOR APPLICATION T-12172


TAX LOT: 5000 IN SECTION 29,
TOWNSHIP 23 SOUTH, RANGE 32 EAST, W.M.


RECEIVED
NOV 19 2021
OWRD



 10.4 ACRES IR FROM POISON CREEK SLOUGH & PERMIT S-19540, AS SHOWN

 BURIED 6 OR 8 INCH STEEL PIPE

 IRRIGATION CANAL



RENEWAL DATE: 12/31/2022

THIS MAP IS FOR THE PURPOSE OF LOCATING A WATER RIGHT ONLY AND HAS NO INTENT TO PROVIDE LEGAL DIMENSIONS OR THE LOCATION OF PROPERTY LINES.

PREPARED FOR:

RATTLESNAKE CREEK LAND & CATTLE
524 HWY 20N
HINES, OR 97738

PREPARED BY:



ALL POINTS ENGINEERING AND SURVEYING, INC.
P.O. BOX 767
(541) 548-5833
TERREBONNE, OR 97760
www.APEandS.com