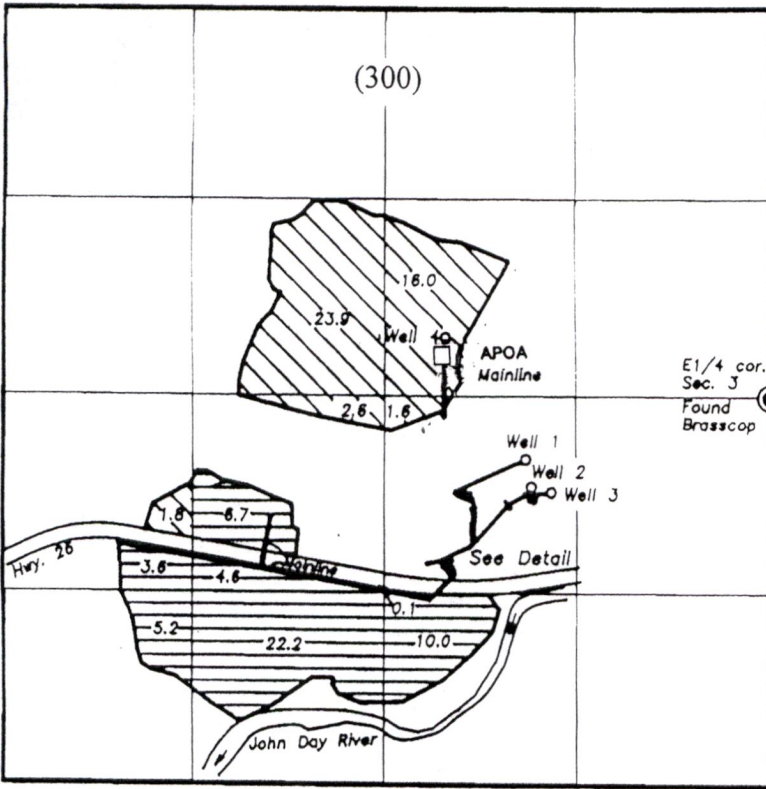
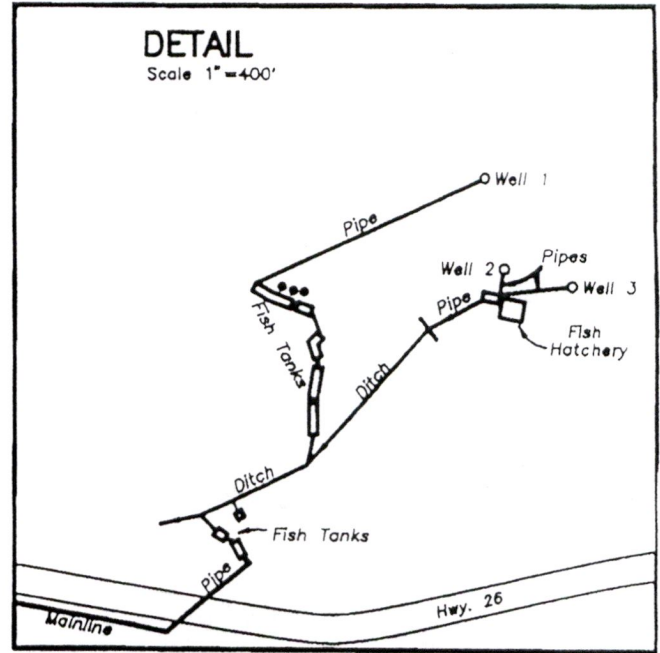


T13S, R27E, W.M.  
SEC. 3



NW1/4SE1/4 SEC. 3



TRANSFER APPLICATION MAP  
ADDITIONAL POINT OF APPROPRIATION  
UNDER C-81448  
FOR  
DRISCOLL FAMILY TRUST

AUTHORIZED POA'S


- WELL #1: 410' SOUTH & 1680' WEST OF E1/4 COR., SEC. 3.
- WELL #2: 600' SOUTH & 1630' WEST OF E1/4 COR., SEC. 3.
- WELL #3: 630' SOUTH & 1500' WEST OF E1/4 COR., SEC. 3.
- WELL #4: 400' NORTH & 2220' WEST OF E1/4 COR., SEC. 3.

PROPOSED APOA

- WELL #5: 380' NORTH & 2230' WEST OF E1/4 COR., SEC. 3.



PRIMARY USE PRIORITY DATE 1991



SUPPLEMENTAL USE PRIORITY DATE 1991

..... PIPELINE

( ) TAX LOT




SCALE 1" = 1320'

RECEIVED

JUL 29 2021

OWRD

PREPARED BY  
ROBERT D. BAGETT, PLS, CWRE  
217 N. CANYON BLVD.  
JOHN DAY, OR 97845  
(541)-620-0717  
(541)-575-1251  
June 23, 2021



Renews 12/31/2021

DISCLAIMER: THIS MAP IS NOT INTENDED TO PROVIDE LEGAL DIMENSIONS OR LOCATIONS OF PROPERTY OWNERSHIP LINES.





1000 ft

RECEIVED  
JUL 29 2021  
OWRD

Google Earth





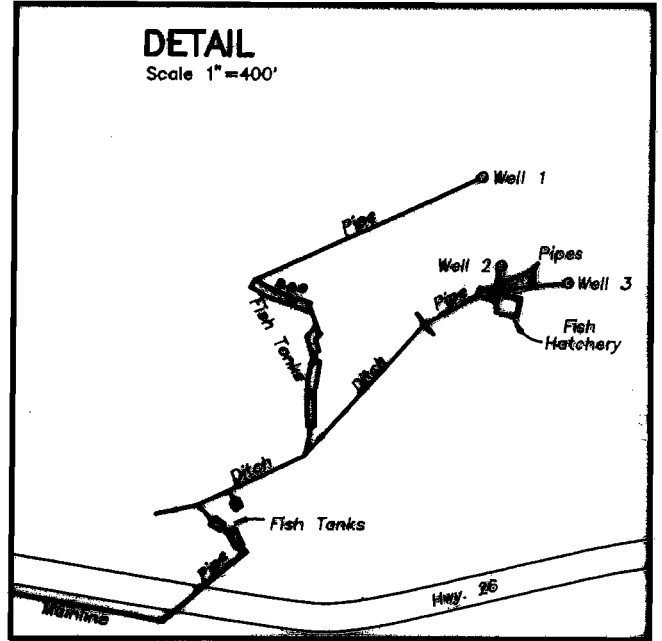
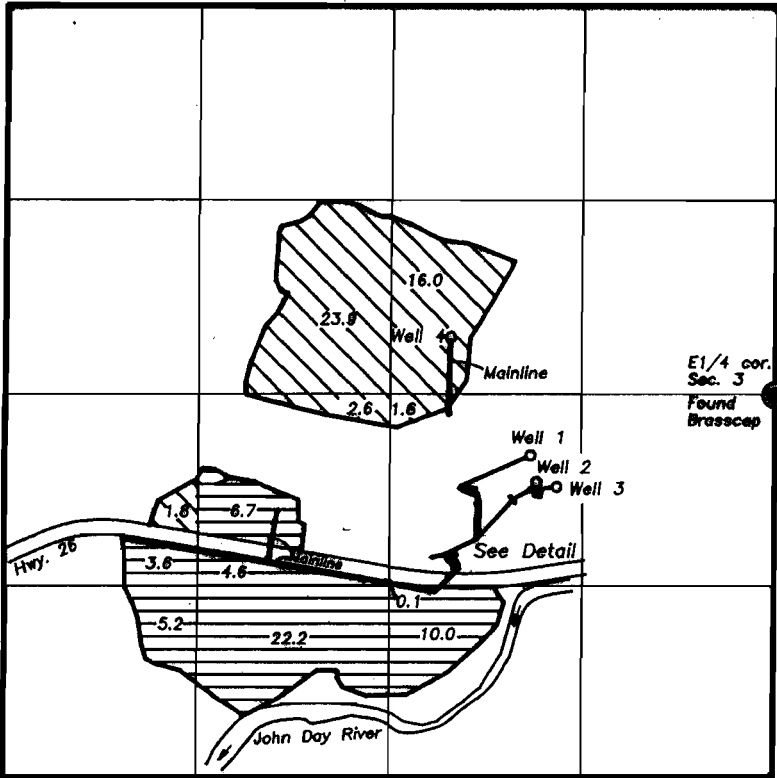
RECEIVED

AUG 03 1998

WATER RESOURCES DEPT.  
SALEM, OREGON

NW1/4SE1/4 SEC. 3

T13S, R27E, W.M.  
SEC. 3



Well 1 is 410' South and 1680' West of the East 1/4 cor. Sec. 3  
 Well 2 is 600' South and 1630' West of the East 1/4 cor. Sec. 3  
 Well 3 is 630' South and 1500' West of the East 1/4 cor. Sec. 3  
 Well 4 is 400' North and 2220' West of the East 1/4 cor. Sec. 3

 Primary Use

 Supplemental Use

**FINAL PROOF SURVEY  
UNDER**

**Application No. G-11755  
Permit No. G-11203**

**IN NAME OF**

**DANIEL T. DRISCOLL**

**SURVEYED AUG. 16, 1995 BY R.D. Bagett**

MAP REVISED MAY 21, 1998

SCALE 1"=1320'



NOTE: The preparation of this map was for the purpose of identifying the location of the proposed water right and has no intent to provide dimensions or location of property ownership lines.

