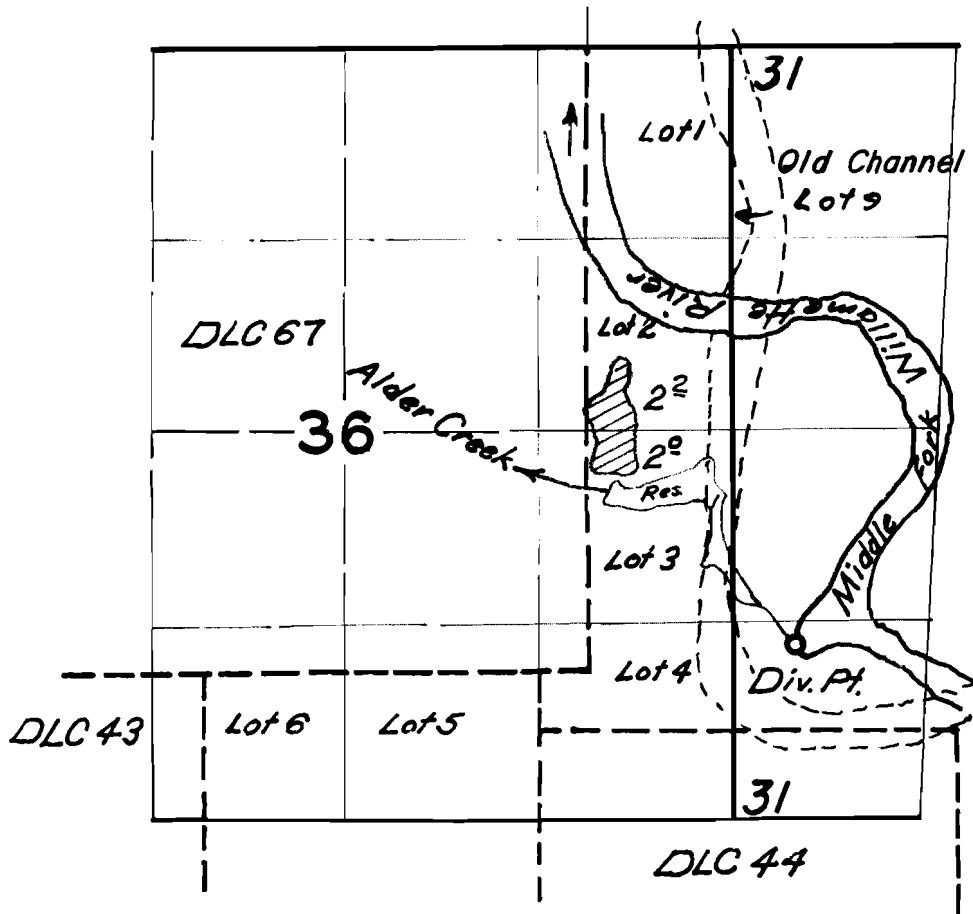


T.18S. R.1&2 W.W.M.



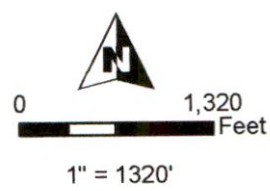
FINAL PROOF SURVEY
UNDER

Application No. *R-32921* *R-2220*
32922 Permit No. *25983*
IN NAME OF

Paul D. Green

Surveyed *11 May* 1962, by *Carl R. Baker*

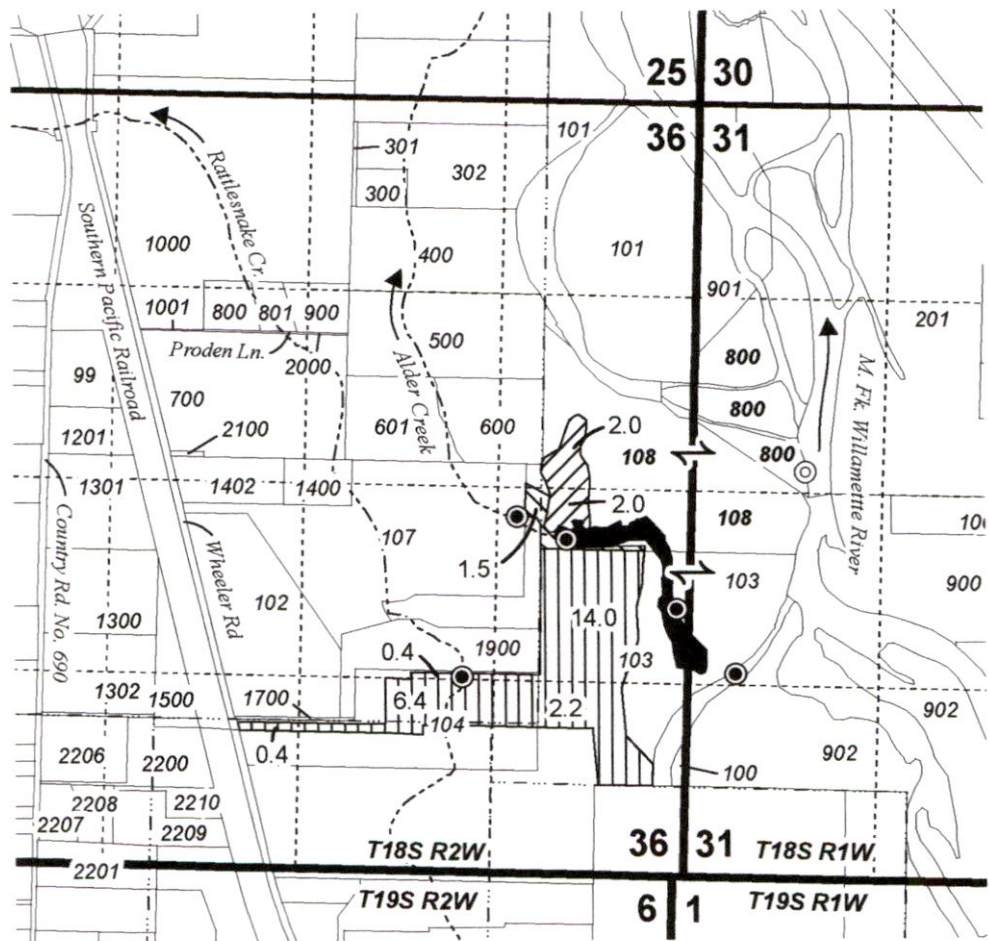
T18S R2W & T18S R1W, WM, LANE COUNTY, OR



- ⊙ Proposed POD
- Authorized POD
- Streams
- C-19509 IR (NOT AFFECTED)
- C-19509 IR PROPOSED FOR NEW POD
- C-30982 IR (PROPOSED FOR NEW POD)
- C-30981 Storage & Fish (PROPOSED FOR NEW POD)
- Township
- Section
- Quarter Quarter
- DLC
- Tax Lot

Proposed POD Location:
120' N, 780' E of W 1/4 Cor Sec 31, T18S R1W, W.M.

RECEIVED
FEB 1-8 2021
OWRD



13637 -

C-19509, C-30981, & C-30982

**POD CHANGE CAUSED
BY GOVERNMENT ACTION MAP**
Tim Willett Date: 2/4/2021

This map is not intended
to provide legal dimensions
or locations of property
ownership lines.

WATER RIGHT SERVICES, LLC
PO BOX 1830, BEND, OR 97709
WWW.OREGONWATER.US CCB # 197121
johnshort@usa.com 541-389-2837