

No

Final Proof

Map

Available

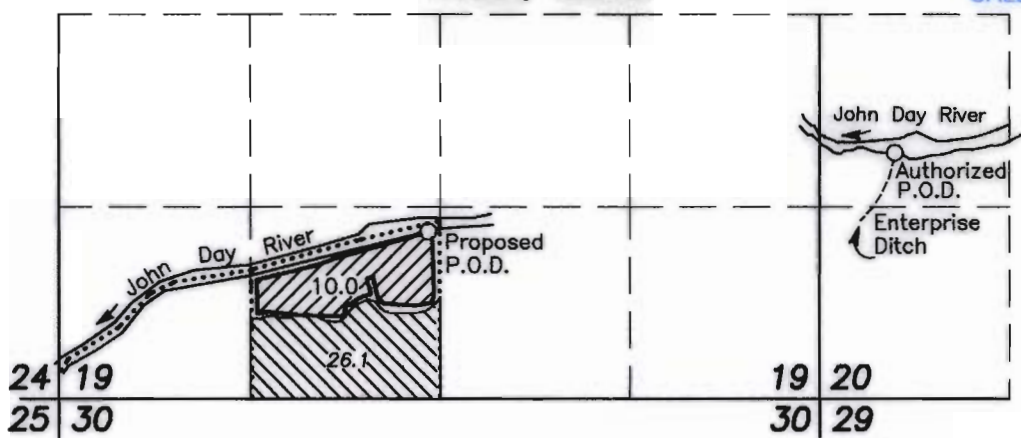
T-8813

RECEIVED

MAY 2 1 2001

WATER RESOURCES DEPT.
SALEM, OREGON

T.13S., R.31E.



Proposed P.O.D. is 1150 ft. N. & 2560 ft. E. of the SW Cor. Sec. 19.

SCALE 1"=1320'

**APPLICATION MAP FOR
ADDITIONAL POINT OF DIVERSION**



FOR

JACK & MERILEE YOUNG LAND CO.

BY

BAGETT, GRIFFITH & BLACKMAN
217 N. CANYON BLVD.
JOHN DAY, OR. 97845
(541) 575-1251

MAY 3, 2001

-  Proposed Area of Use - C51511
-  Remaining Right - C51511
- Property Line

NOTE: The preparation of this map was for the purpose of identifying the location of the proposed water right and has no intent to provide dimensions or location of property ownership lines.

