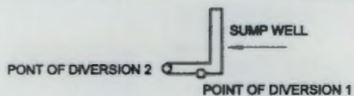
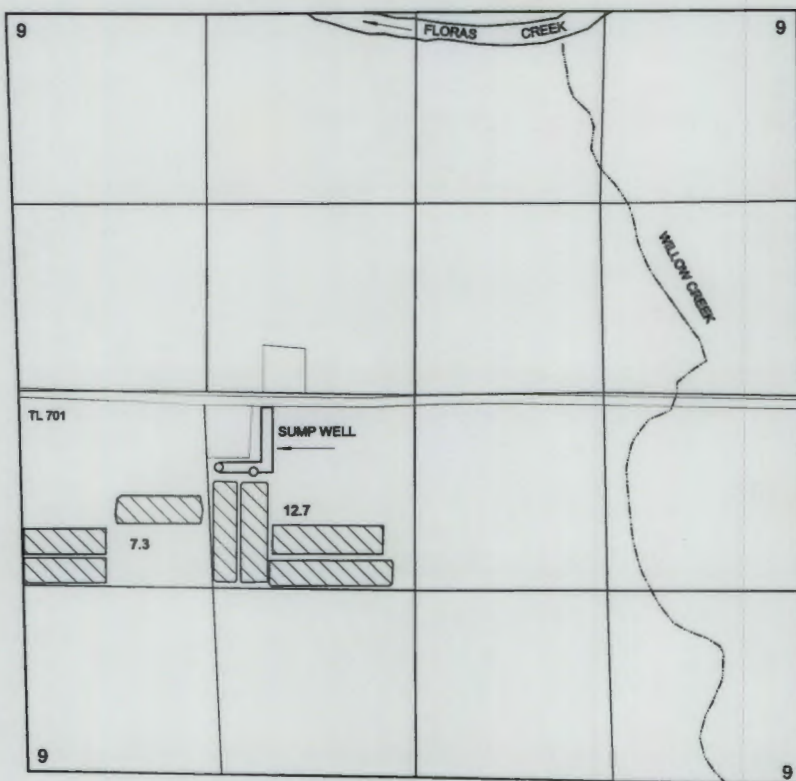


FINAL PROOF SURVEY MAP IN THE NAME OF ALAN A. HAGA

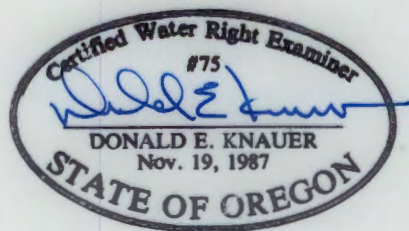

APPLICATION G-12450

PERMIT G-13020

SECTION 9, TOWNSHIP 31 SOUTH, RANGE 15 WEST, W.M.



POINT OF DIVERSION No. 1 IS LOCATED 2070 FEET NORTH AND 1560 FEET EAST AND
POINT OF DIVERSION No. 2 IS LOCATED 2080 FEET NORTH AND 1310 FEET EAST; BOTH
FROM THE SOUTHWEST CORNER OF SECTION 9; BEING WITHIN THE NE $\frac{1}{4}$ SW $\frac{1}{4}$ OF
SECTION 9, TOWNSHIP 31 SOUTH, RANGE 15 WEST, W.M.; CURRY COUNTY.



THE PURPOSE OF THIS MAP IS TO IDENTIFY THE LOCATION OF THE WATER RIGHT.
IT IS NOT INTENDED TO PROVIDE INFORMATION RELATIVE TO THE LOCATION OF
PROPERTY OWNERSHIP BOUNDARY LINES.