

**Claim of Beneficial Use
A Water Right in the Name of
Domaine Drouhin Oregon**
Permit G-17740, Application G-11933
Yamhill County
Township 3 and 4 South, Range 3 West (W.M.)
RECEIVED BY OWRD

OCT 17 2017

SALEM, OR

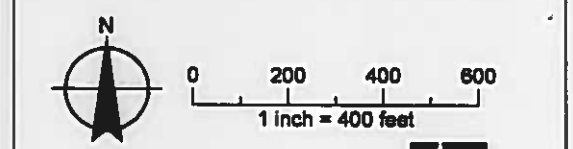

LEGEND

- ⊙ Point of Appropriation (POA)
- ⊠ Flow Meter
- Storage Tank
- ~ Mainline
- ▨ Place of Use (POU), Irrigation
- ▭ Tax Lot
- ⊞ Donation Land Claim (DLC)
- ~ Watercourse
- ⊞ Waterbody

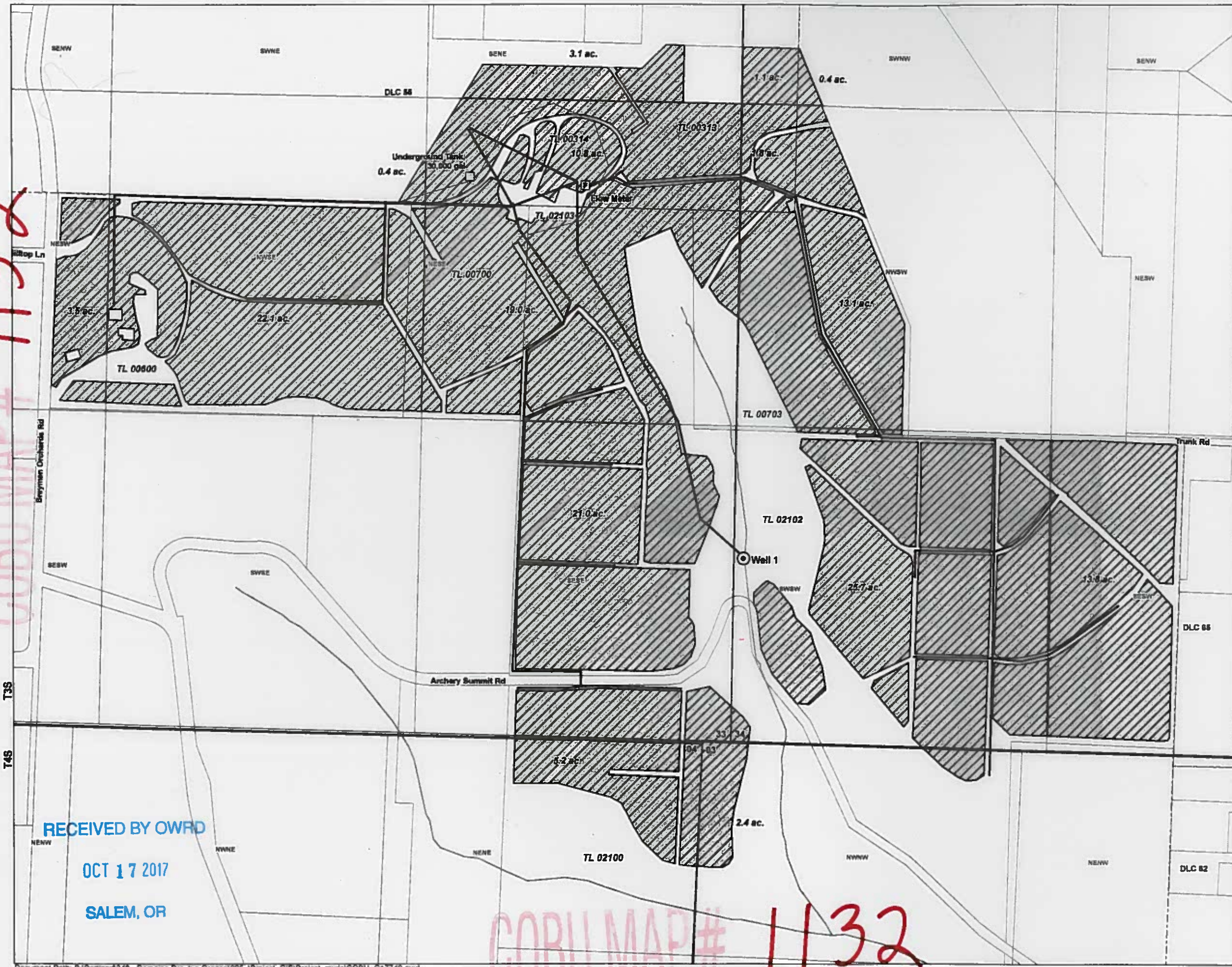
POD LOCATION DESCRIPTION
Well 1
Located 1450 feet South and 215 feet West from the SE corner of DLC 55, Township 3 South, Range 3 West (W.M.)

DISCLAIMER
This map was prepared for the purpose of identifying the location of a water right only and it is not intended to provide legal dimensions or location of property ownership lines.

CERTIFIED WATER RIGHTS EXAMINER STAMP



Date: September 4, 2017
Data Sources: BLM, ESRI, USGS, Yamhill Co. **GSI**
Water Solutions, Inc.



COBU MAP# 1132

COBU MAP# 1132

COBU MAP# 1132

RECEIVED BY OWRD
OCT 17 2017
SALEM, OR