

NWSW

**SECTION 32**

TAX LOT 2700

NESE

TAX LOT 2200

NWSE

8.00

0.80

SWSE

20.00

RECEIVED

MAY 24 2022

OWRD

Benson Creek

SESW

6.00

30.00

SWSW

2.00

16.00

SESE

**14845E**


**15845E**


**Final Proof Map For  
Bruce and Mary Agar**

Date: 5/17/2022


**\*\* Note\*\*** Fish Screen and meter are installed on POD 2  
at the location described


1 inch = 600 feet


 Supplemental Use  
Permit S-54948


 Primary Use  
Permit S-54948

 Township Lines


 Section Lines

 QQ Lines

 Tax Lot Boundaries

 Pipeline

 Secondary Roads

 Cert\_90791 underlying primary  
right for clarification



TAX LOT 102

Gov Lot 2

NWNE

10.80

Gov Lot 1

NENE

1150

580'

TAX LOT 102

POD #2

-117 13.46833, 44 17.895

OLD OREGON  
HIGHWAY NO. 5

**SECTION 5**

SWNE

This product is for informational purposes  
and may not have been prepared for, or be  
suitable for legal, engineering, or surveying  
purposes. Users of this information should  
review or consult the primary data and  
information sources to ascertain the usability  
of the information.

Hanley Engineering Inc.  
2043 Main Street  
Baker City, OR 97814  
541-523-3803

