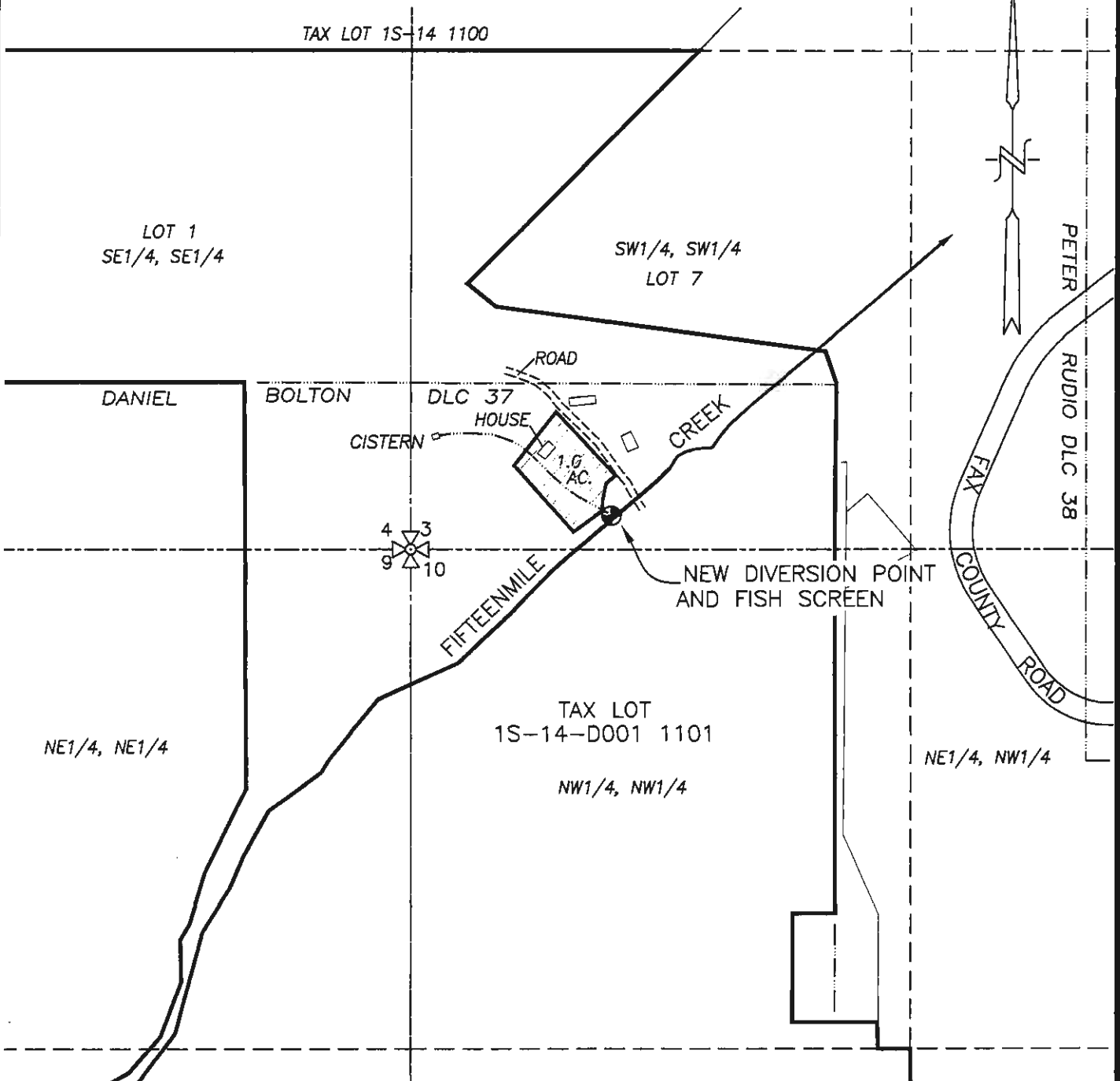

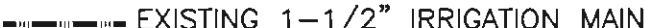



SECTIONS 3, 4, 9, & 10, T.1S., R.14E., W.M.  
 WASCO COUNTY, OREGON

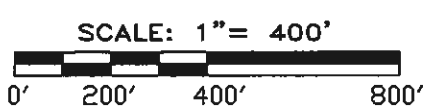


**LEGEND**


-  1.0 ACRES
-  EXISTING 1-1/2" IRRIGATION MAIN
-  NEW DIVERSION POINT: 90' N. & 530' E. OF SW COR. SECTION 3

RECEIVED  
 MAR 09 2020  
 OWRD

**CLAIM OF BENEFICIAL USE MAP**



TRANSFER No. 11121  
 IN THE NAME OF:  
PAUL AND DIXIE SCHANNO  
 DATE: FEBRUARY 27, 2020



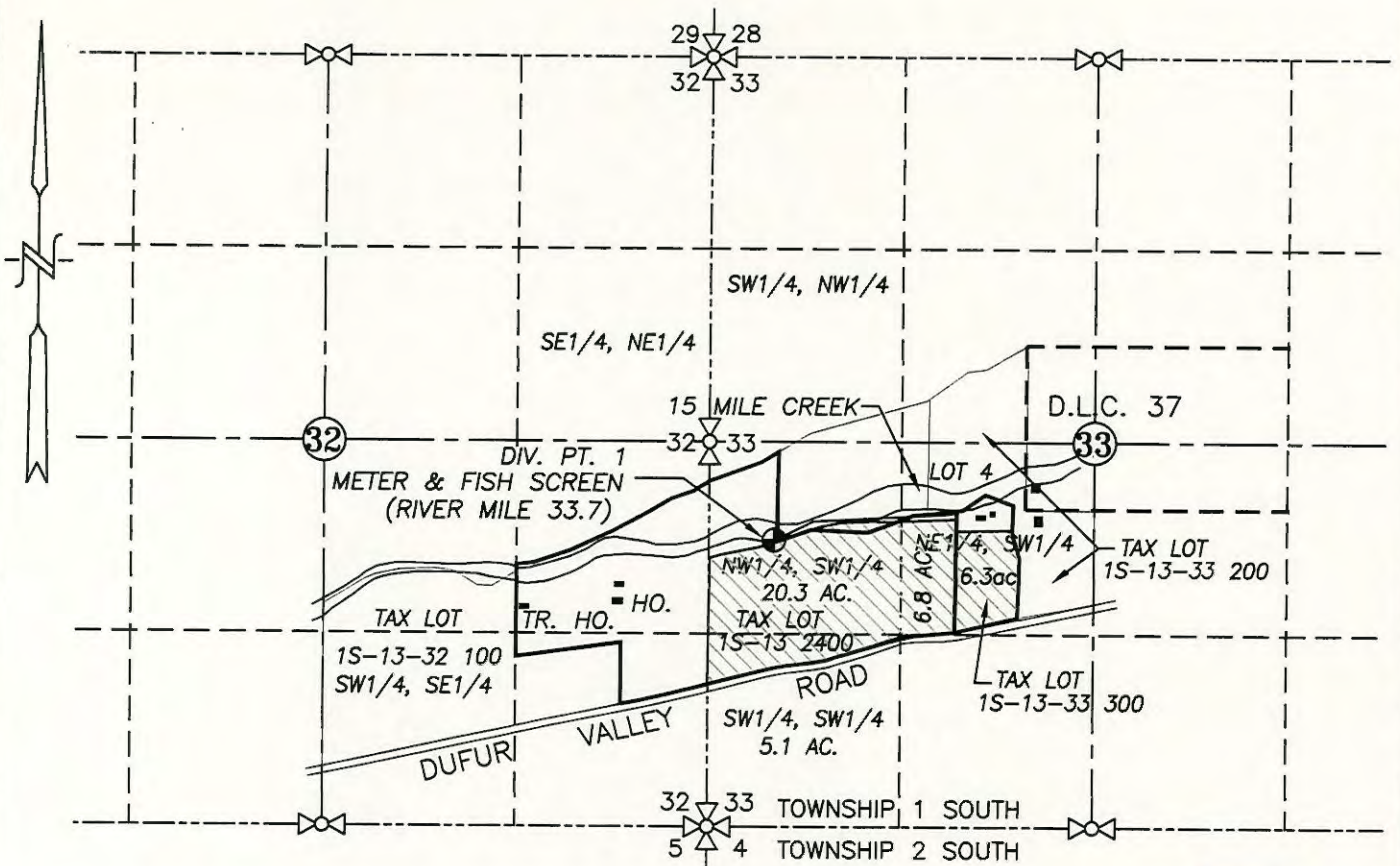
EXPIRES: 06/30/2020

BY: **TENNESON ENGINEERING CORP.**  
 3775 CRATES WAY  
 THE DALLES, OREGON. 97058  
 PH. 541-296-9177  
 FAX 541-296-6657





**NOTE:**  
 "THIS MAP IS NOT INTENDED TO PROVIDE LEGAL DIMENSIONS OR LOCATIONS OF PROPERTY OWNERSHIP LINES."

SECTIONS 32, AND 33, T.1S., R.13E., W.M.  
 WASCO COUNTY, OREGON



**LEGEND:**

 38.5 ACRES

 DIVERSION POINT No. 1: 970' S. & 410' E. OF W1/4, SEC. 33

RECEIVED

MAR 09 2020

OWRD

**CLAIM OF BENEFICIAL USE MAP**

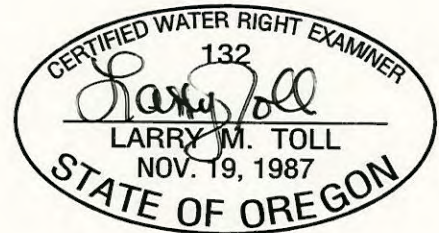
SCALE: 1" = 1320'



TRANSFER No. 11121

IN THE NAME OF:  
PAUL AND DIXIE SCHANNO

DATE: FEBRUARY 27, 2020



EXPIRES: 06/30/2020

BY: **TENNESON ENGINEERING CORP.**  
 3775 CRATES WAY  
 THE DALLES, OREGON. 97058  
 PH. 541-296-9177  
 FAX 541-296-6657



**NOTE:**

"THIS MAP IS NOT INTENDED TO PROVIDE LEGAL DIMENSIONS OR LOCATIONS OF PROPERTY OWNERSHIP LINES."