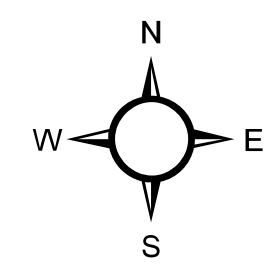


EAST FORK IRRIGATION DISTRICT

Claim of Beneficial Use Map
Permit S-43393

For Agricultural Spraying, Frost Control and Fire Protection

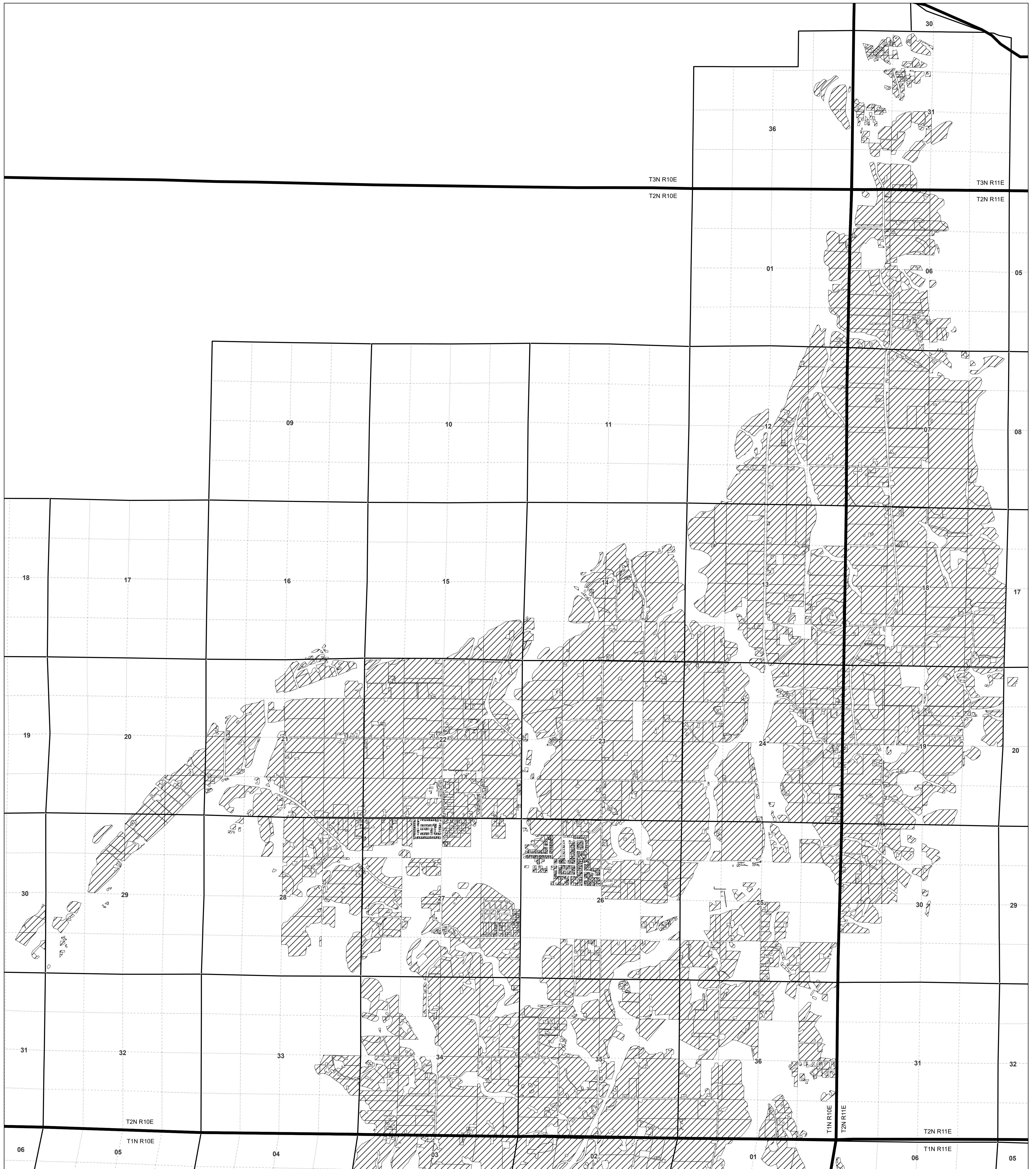
T 1, 2 & 3 N R 10 & 11 E W.M.



E-RECEIVED
05/27/2022
OWRD

	Place of Use
	Section Lines
	QQ Lines

1 inch = 1,320 feet




EAST FORK IRRIGATION DISTRICT

Claim of Beneficial Use Map
Permit S-43393

For Agricultural Spraying, Frost Control and Fire Protection

T 1, 2 & 3 N R 10 & 11 E W.M.



E-RECEIVED
05/27/2022
OWRD

	Place of Use
	Section Lines
	QQ Lines

1 inch = 1,320 feet

