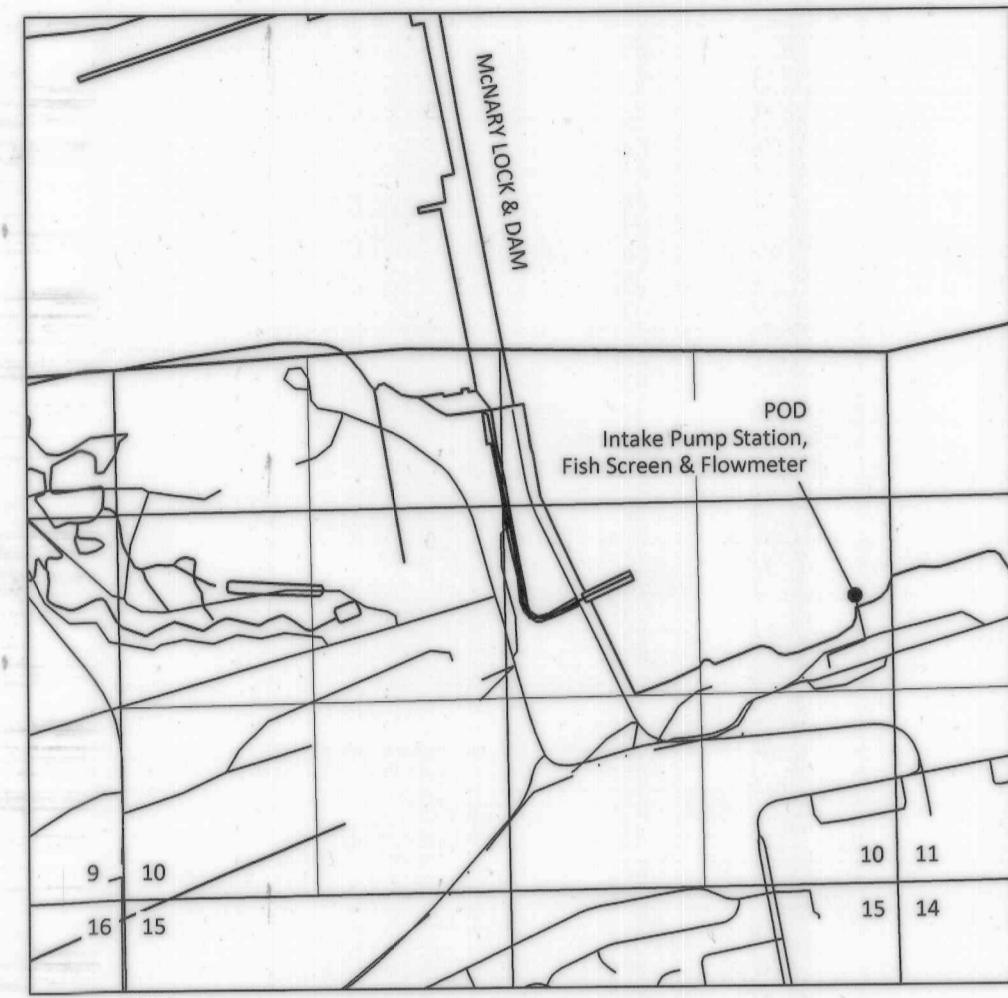


Sections 2 to 4, 8 to 16, 21 to 24, 27, 28 and 30  
 T4N, R28E, W.M.  
 &  
 Section 10, T5N, R28E, W.M.  
 Umatilla County, Oregon  
 Application R-58245, Permit S-49497  
 CLAIM OF BENEFICIAL USE MAP  
 Port of Umatilla





**EXPLANATION**

September 2018 JPB 11/9/18  
 PLACE OF USE FOR PART 2019 PARTIAL PERFECTION  
 PRIORITY DATE: JANUARY 19, 1979

• POD (Intake Pump Station, Fish Screen & Flowmeter)  
 ■ RESERVOIR

POD LOCATED: 1970 FT N and 280 FT W  
 From SE Corner of Section 10, T 5 N, R 28 E, W.M.

NOTES:  
 1. Site inspection conducted August 29, 2018 JPB 11/9/18  
 2. 11.5 acre in-line raw-water reservoir, wet wells, and non-potable pump stations #1 and #2 details are shown on Figure 2 prepared by MWH.



September 24, 2018  
 This map is not intended to provide legal dimensions or locations of property ownership lines  
 RECEIVED  
 Figure 1 OCT 13 2018  
 OWRD

**SKOOKUM**  
 WATER ASSOCIATES INC  
 1626 VICTORIAN WAY  
 EUGENE, OR 97401  
 (503) 319-8926

COBU MAP# 1121