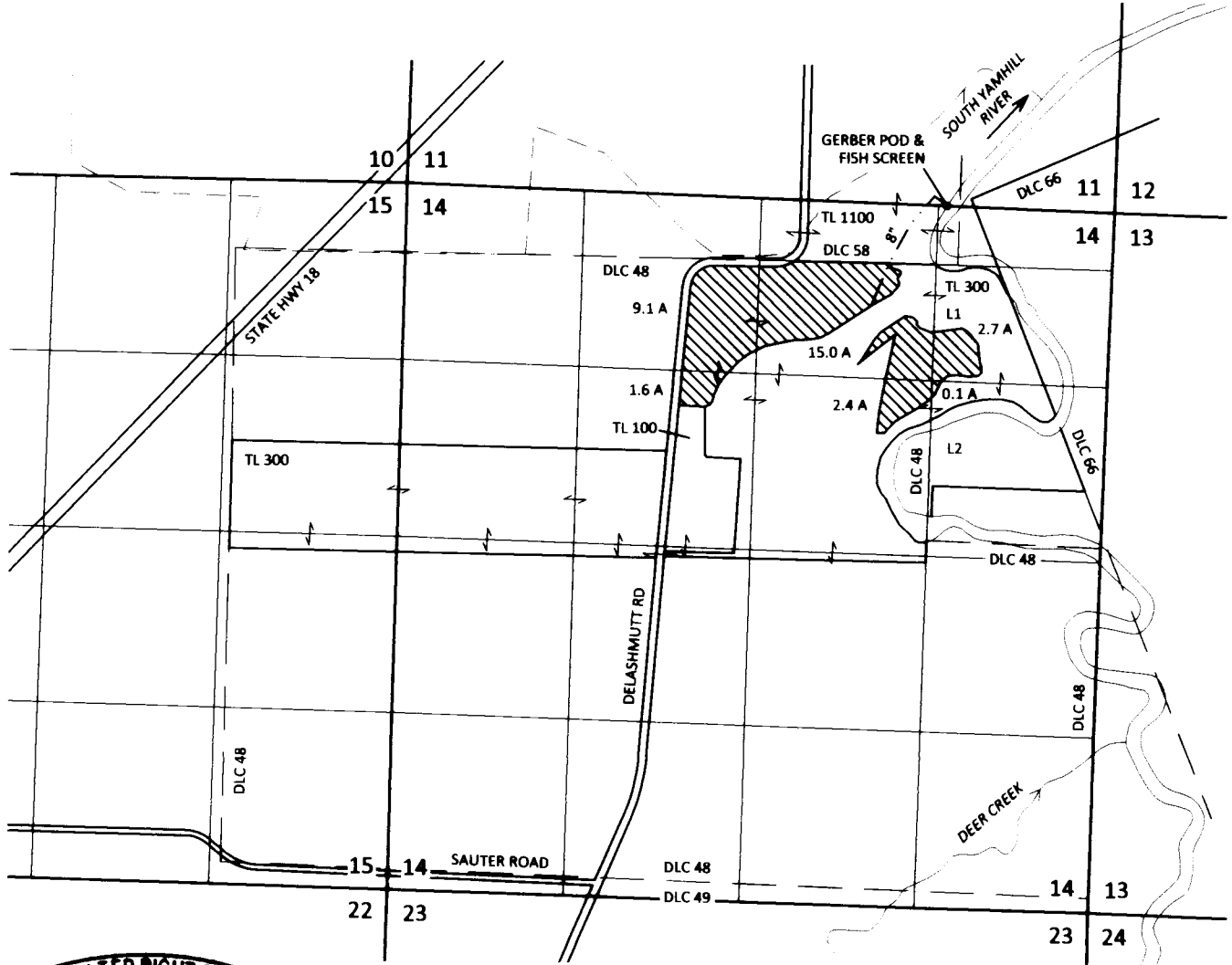


Sections 11 & 14, T5S, R5W, W.M.,
Yamhill County, Oregon

Transfer T-13025
CLAIM OF BENEFICIAL USE MAP
Christensen Farms LLC







CERTIFIED WATER RIGHT EXAMINER
439
Steven R. Bruce
STEVEN R. BRUCE
JUNE 13, 1997
STATE OF OREGON
Expires 12/31/2021

POD LOCATION: 50 FT N AND 1260 FT W FROM
NE CORNER OF SECTION 14, T5S, R5W, W.M.
SITE INSPECTION CONDUCTED OCTOBER 2, 2019



EXPLANATION

-  PLACE OF USE
30.9 ACRES
PRIORITY: 10/1/1934
-  POINT OF DIVERSION (POD)
-  BURIED PIPELINE (APPROXIMATE)



November 11, 2019

This map is not intended to provide legal
dimensions or locations of property
ownership lines

Figure 1

SKOOKUM
WATER ASSOCIATES INC

1626 VICTORIAN WAY
EUGENE, OR 97401
(503) 319-8926