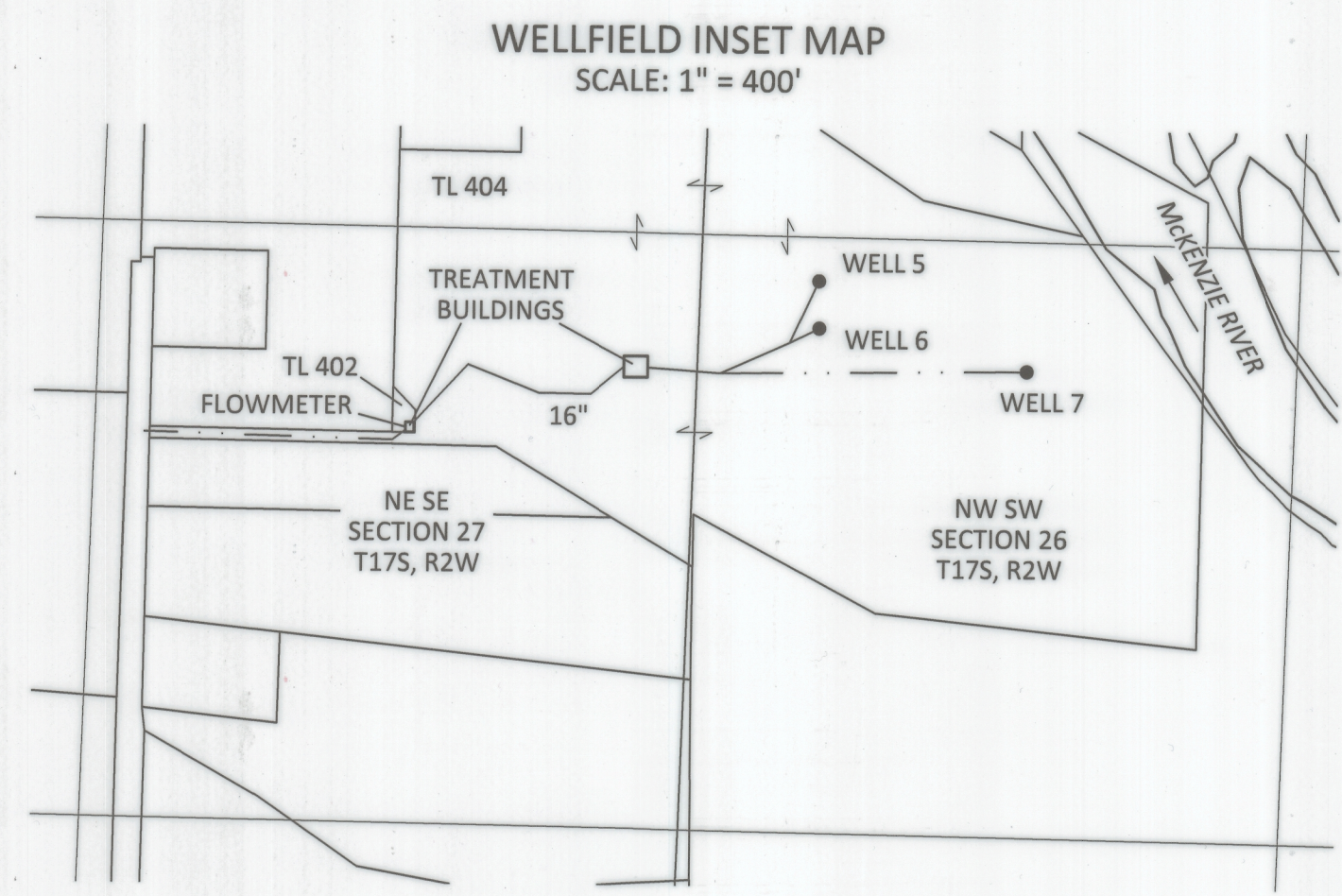


Sections 19, 20, 26-36, T17S, R2W, W.M.
 Sections 14, 15, 21-28, 33-36, T17S, R3W, W.M.
 Sections 2-6, T18S, R2W, W.M.
 Sections 1-4, 10, 11, T18S, R3W, W.M.
 Lane County, Oregon

Application G-15243, Permit G-16148
AMENDED CLAIM OF BENEFICIAL USE MAP
 Springfield Utility Board




RECEIVED
 FEB 23 2022
 OWRD

WELL 5 LOCATION: 2,520 FEET NORTH AND 340 FEET EAST FROM SW CORNER OF SECTION 26, T17S, R2W, W.M.
 WELL 6 LOCATION: 2,410 FEET NORTH AND 340 FEET EAST FROM SW CORNER OF SECTION 26, T17S, R2W, W.M.
 WELL 7 LOCATION: 2,320 FEET NORTH AND 800 FEET EAST FROM SW CORNER OF SECTION 26, T17S, R2W, W.M.


EXPLANATION

	PLACE OF USE PRIORITY DATE: DECEMBER 11, 2000
	WELL
	PIPE

COBU MAP #1308A



Site inspection conducted
 April 1, 2021



February 18, 2022

This map is not intended to provide legal dimensions or locations of property ownership lines

FIGURE 1

COBU MAP #1308A

Potential Area of Influence For Wells Under G-15243 & G-15244 & G-15241



1:12000 Scale

