
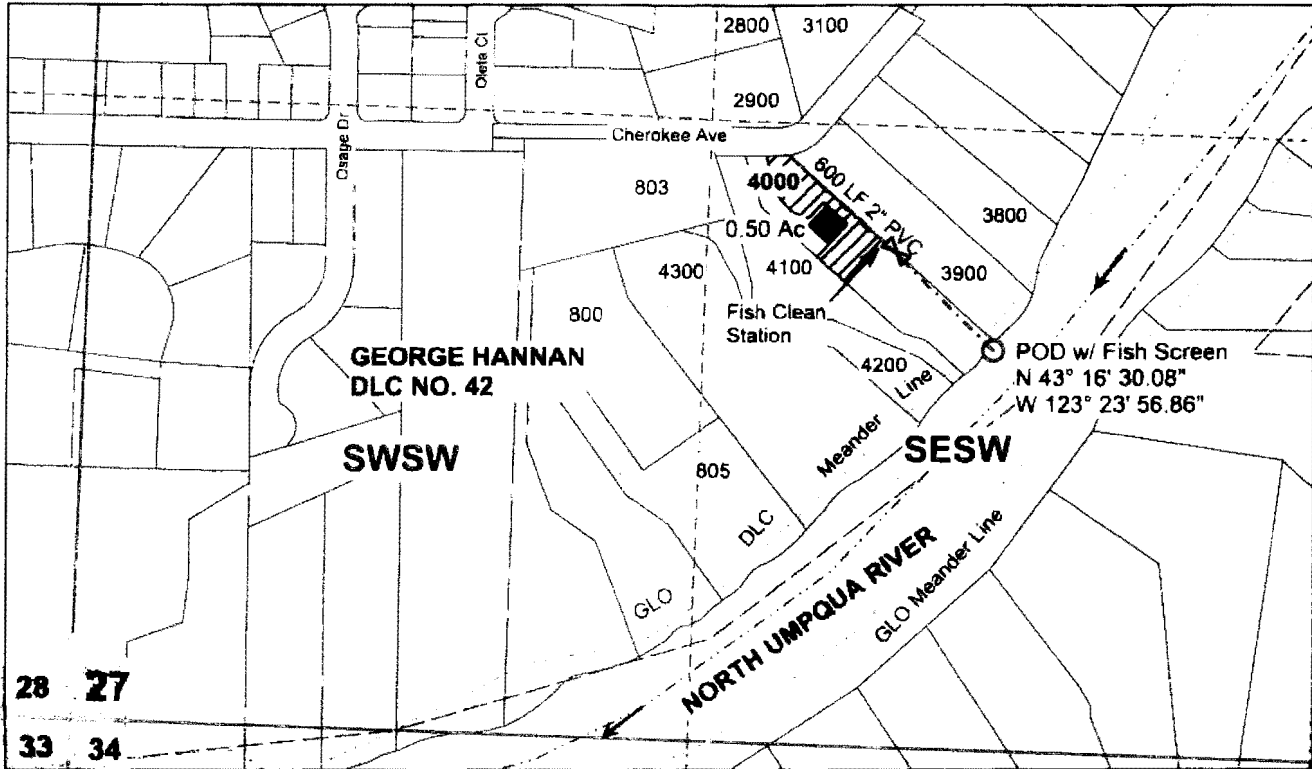


CLAIM OF BENEFICIAL USE MAP

FOR: DAN & KHARA HOLBOROW
 BY: NATHAN REED, PE, CWRE
 T26S, R6W, W.M. SECTION 27 DLC 42
 APPLICATION NO. S-88415
 PERMIT NO. S-55170



DATE SURVEYED: AUGUST 14, 2020



POD IS LOCATED 810 FEET NORTH AND 1960 FEET EAST FROM THE SW CORNER, SECTION 27 AS PROJECTED IN DLC NO. 42.


Legend

| | | | |
|--|-----------------|--|-----------------|
| | Stream | | Flow arrow |
| | POD | | Meander |
| | Pipeline | | Quarter |
| | Flow Restrictor | | Sixteenth |
| | House | | Parcels |
| | | | Irrigation Area |

RESERVED

MAP PREPARED FOR:
 DAN & KHARA HOLBOROW
 585 CHEROKEE AVE
 ROSEBURG, OR 97471

OWARD



THE PURPOSE OF THIS MAP IS TO IDENTIFY THE LOCATION OF THE WATER RIGHT. IT IS NOT INTENDED TO PROVIDE INFORMATION RELATIVE TO THE LOCATION OF PROPERTY OWNERSHIP BOUNDARY LINES.

MAP PREPARED BY:
 NATHAN R. REED, PE, CWRE
 157 WEST BODIE STREET
 ROSEBURG, OR 97471