




**T13S R9E, WM
JEFFERSON COUNTY, OR**

- APOD, Meter, Fish Screen
- Creek
-  POU Irrigation
- Section
- Quarter Quarter
-  Tax Lot

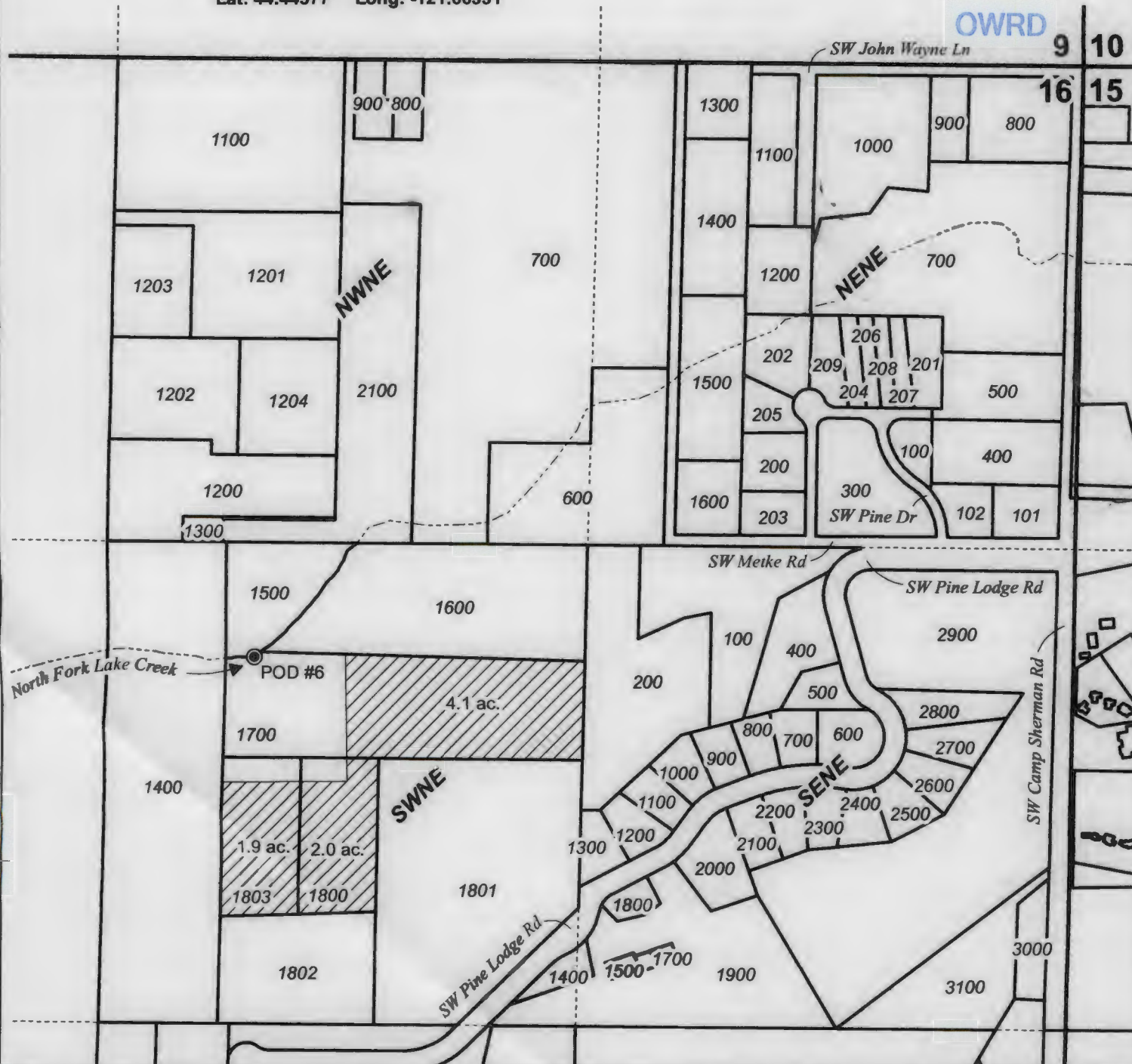


RENEWAL DATE 12/31/2021



1" = 400'
RECEIVED
JAN 26 2022

POD #6 Location:
 Lat: 44.44577 Long: -121.66331



CLAIM OF BENEFICIAL USE MAP
Carol Williams

Date: 11/1/2021 T-12557 Project #21043

This map is not intended to provide legal dimensions or locations of property ownership lines.

WATER RIGHT SERVICES, LLC
 PO BOX 1830, BEND, OR 97709
WWW.OREGONWATER.US CCB # 197121
 johnshort@usa.com 541-389-2837