

Document Path Y:\0182_EWFBSource_Figures\020_Access_WWP_Storage_Water\COBU_T12120_Dorena.mxd Albany

LEGEND

- Authorized Place of Use (POU) Where Character of Use Was Changed
- Location of Dam
- Railroad
- Major Road
- Watercourse
- Waterbody

Claim of Beneficial Use
Transfer T-12120 (Dorena Reservoir)
A Water Right in the Name of US Bureau of
Reclamation
 Lane County
 Township 20, 21 South, Range 2 West (W.M.)

CERTIFIED WATER RIGHTS EXAMINER STAMP



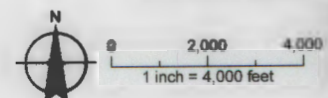
RECEIVED

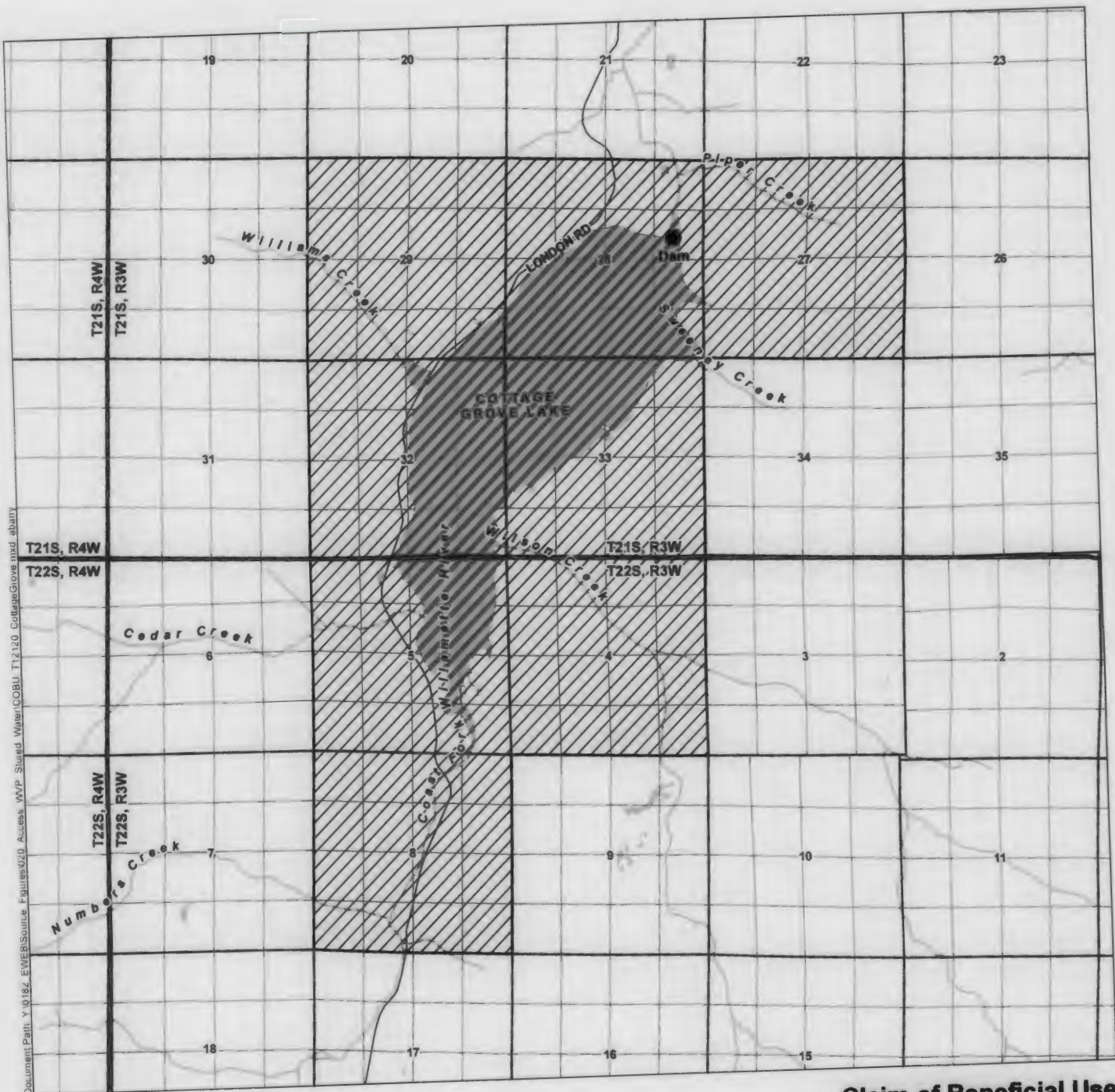
FEB 02 2022

OWRD

DISCLAIMER
 This map was prepared for the purpose of identifying the location of a water right only and it is not intended to provide legal dimensions or location of property ownership lines.

Date: January 19, 2022
 Data Sources: BLM, ESRI, OWRD, USGS





Document Path: Y:\0184_EWFB\Source_Figures\020_Access_WWP_Storage\Water\COBLU_T12120_CottageGrove.mxd, abatt

- LEGEND**
- Authorized Place of Use (POU) Where Character of Use Was Changed
 - Location of Dam
 - Major Road
 - Watercourse
 - Waterbody


Claim of Beneficial Use
Transfer T-12120 (Cottage Grove Reservoir)
A Water Right in the Name of US Bureau of
Reclamation
 Lane County
 Township 21, 22 South, Range 3 West (W.M.)

RECEIVED

FEB 02 2022

OWRD

CERTIFIED WATER RIGHTS EXAMINER STAMP



DISCLAIMER
 This map was prepared for the purpose of identifying the location of a water right only and it is not intended to provide legal dimensions or location of property ownership lines.

Date: January 19, 2022
 Data Sources: BLM, ESRI, OWRD, USGS

