










T23S R26E, WM

HARNEY COUNTY, OREGON



-  POU IR
-  POU IS
-  Section
-  Quarter Quarter
-  Tax Lot
-  Well & Meter
-  Buried Pipelines



RENEWAL DATE 12/31/2019



CLAIM OF BENEFICIAL USE
Wayne Evans

AP G-14516 PERMIT G-13455

NOTE: THIS MAP IS NOT INTENDED TO PROVIDE LEGAL DIMENSIONS OR LOCATIONS OF PROPERTY OWNERSHIP LINES.

Date: 11/6/18

JOB # 16010

WATER RIGHT SERVICES, LLC
PO BOX 1830, BEND, OR 97709
CCB# 197121 www.oregonwater.us
541-389-2837 JOHNSHORT@USA.COM