


RECEIVED
FEB 18 2020
OWRD

Claim of Beneficial Use
Application G-16448
Permit G-16134

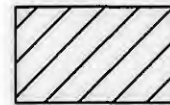


Renewal date: 6/30/2020



----- Parcel boundary


----- Mainline



Water beneficially used under Permit
G-16134, priority date 4/25/2005

Point of Appropriation

635' West and 570' south from the NE Corner of Section 35



This map is for the purpose of identifying the location of the water right. It is not intended to provide legal dimensions or locations of property ownership lines.

