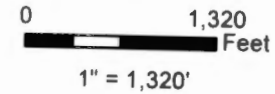



**T23S R32.5 E, WM**  
**HARNEY COUNTY, OREGON**

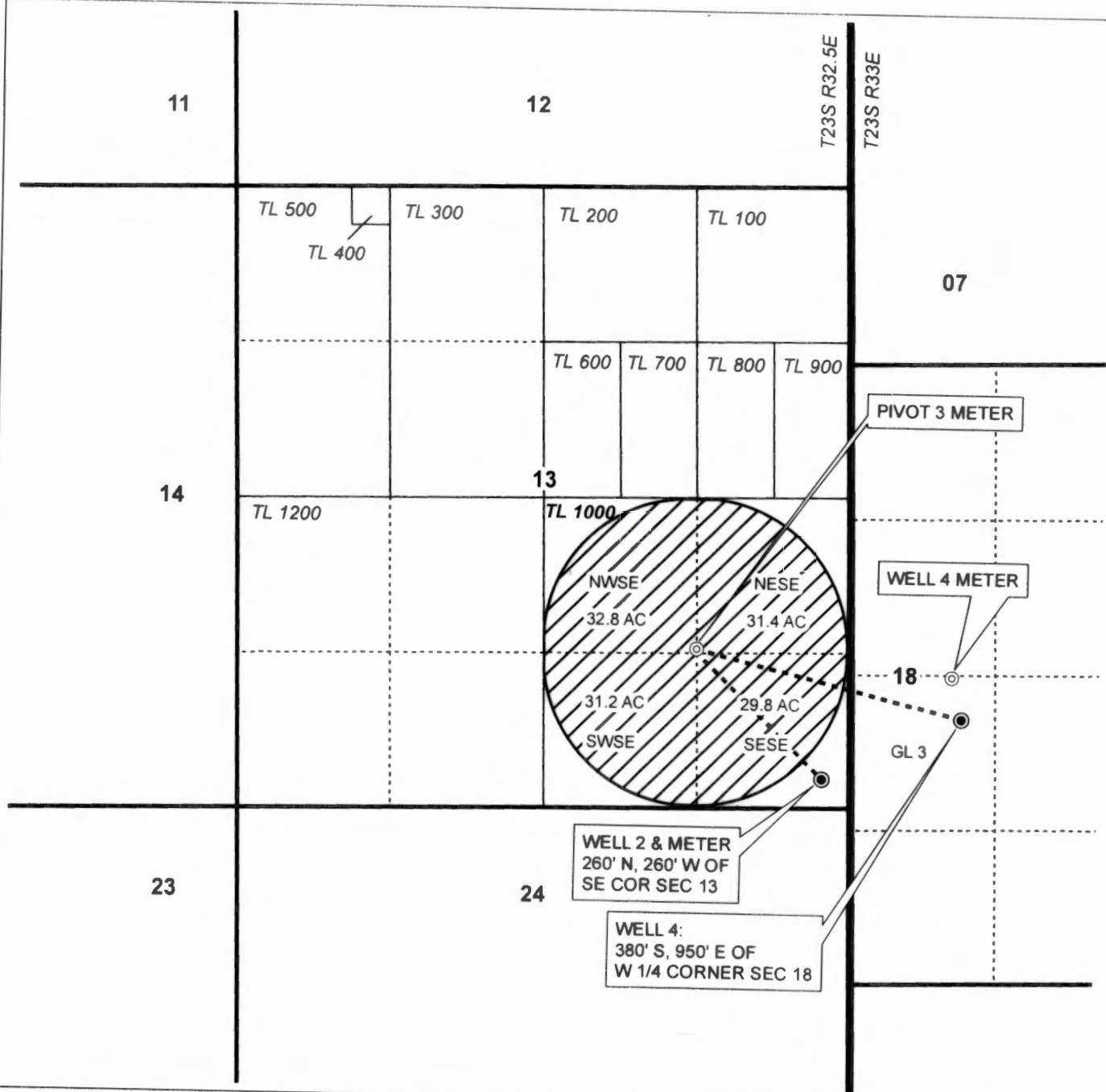


- Well
- ⊙ Meter
- Pipeline
- POU IR
- Township
- Section
- Quarter Quarter
- Taxlot



RENEWAL DATE 12/31/2019

RECEIVED  
 JAN 15 2020  
 OWRD



**CLAIM OF BENEFICIAL USE MAP**  
**John Ensz Farms, LLC**

NOTE: THIS MAP IS NOT INTENDED TO  
 PROVIDE LEGAL DIMENSIONS OR LOCATIONS  
 OF PROPERTY OWNERSHIP LINES.

**WATER RIGHT SERVICES, LLC**  
 PO BOX 1830, BEND, OR 97709  
 CCB# 197121 [www.oregonwater.us](http://www.oregonwater.us)  
 541-389-2837 [JOHNSHORT@USA.COM](mailto:JOHNSHORT@USA.COM)

AP G-17071/T-12317

PERMIT G-17673

PROJECT #19018

Date: 6/24/2019