

TOWNSHIP 3 SOUTH, RANGE 4 WEST, W.M.

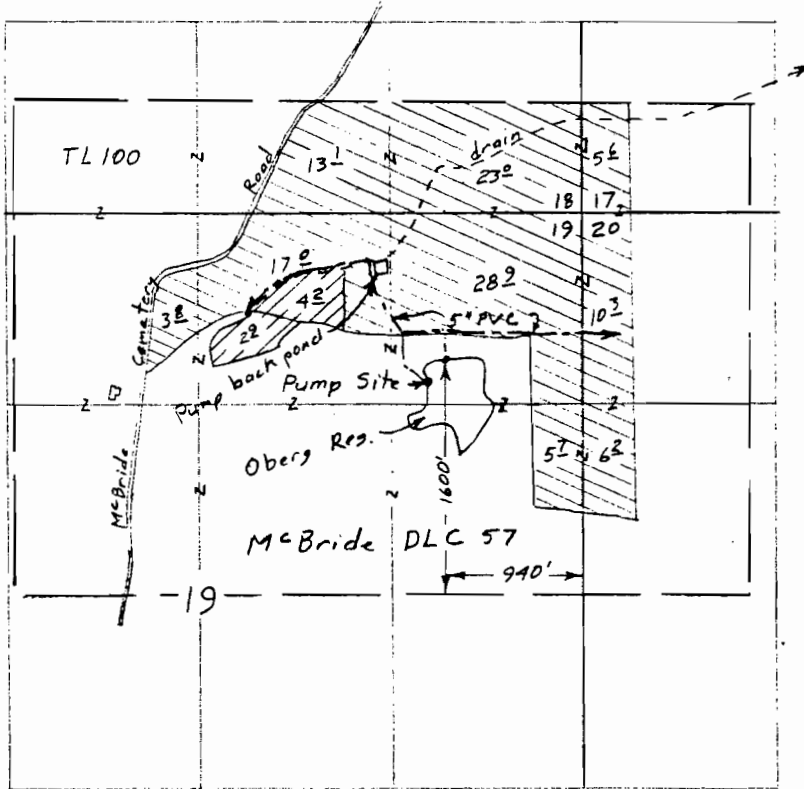
RECEIVED



OCT 07 1999

**WATER RESOURCES DEPT.
SALEM, OREGON**



Scale 1" = 1320'




-  Irr., Containorized & Temp
-  Irr & Temperature

Surveyed Sep 9, 1999

Claim of Beneficial Use Map
for
PEKKOLA FARMS

Transfer T-7181

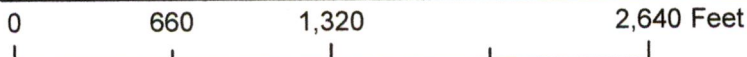
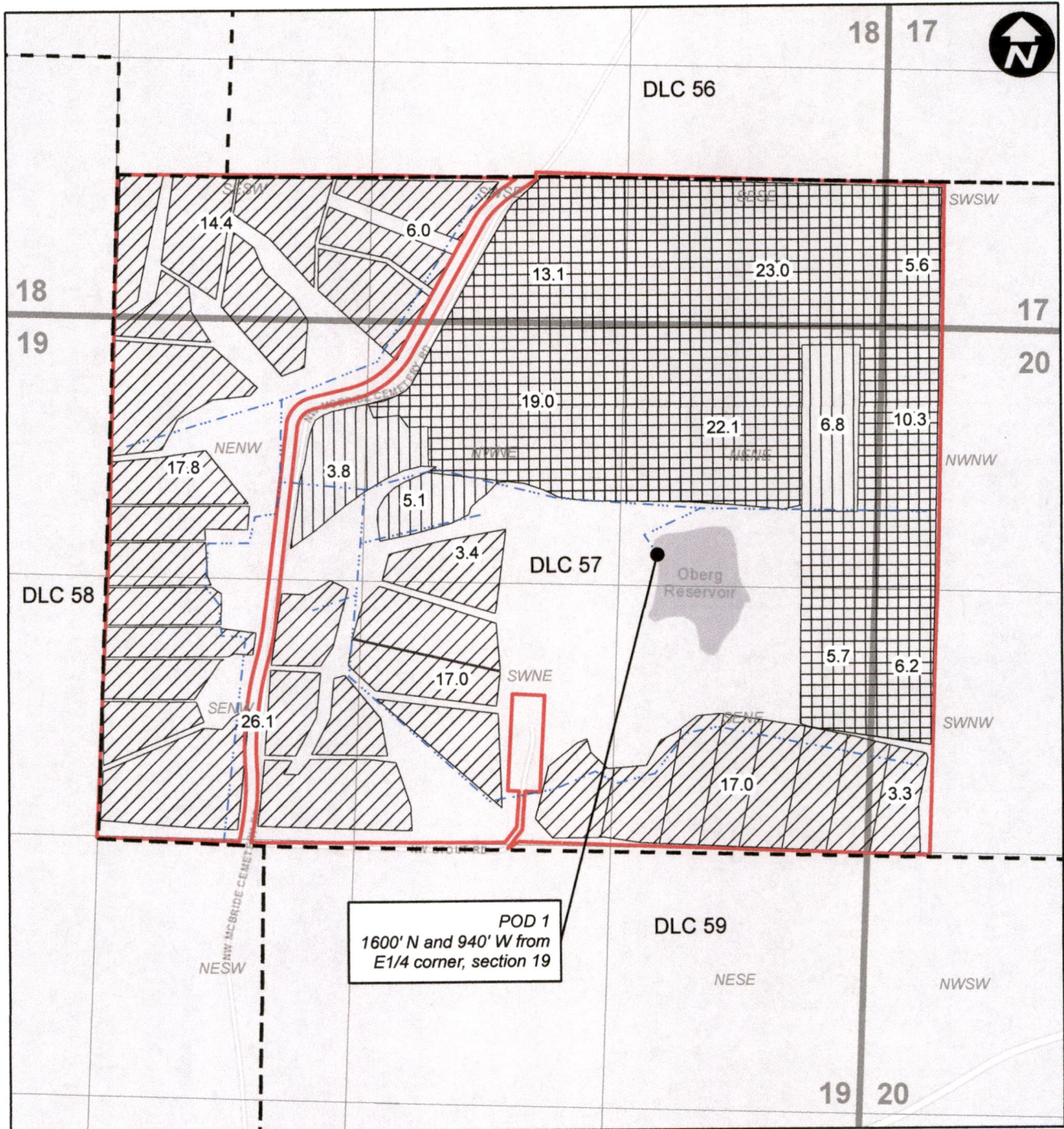


This map is for the purpose of locating a water right only and has no intent to provide legal dimensions or the location of property lines.

ESTES SURVEYS
 6288 Sunnyview Rd. NE Salem, OR 97305 (503) 585-7593
 60382 Arnold Rd. Bend, OR 97702 (503) 382-7391

Certificate 88973 - Transfer Application
 Fiona Enterprises LLC - Pekkola Vineyard

Township 3S, Range 4W, W.M.



Legend

- Transfer From
- Cert. 88973 No Change
- Transfer To
- Mainline
- Taxlot 100
- DLC



RECEIVED

MAY 19 2022

EXPIRES: 12-31-2022

OWRD



Google Earth

Imagery Date: 4/15/2021 lat 45.299818° lon -123.224904° elev 297 ft eye alt 6123 ft

RECEIVED

MAY 19 2022

OWRD