

Claim of Beneficial Use

APPLICATION R-88298

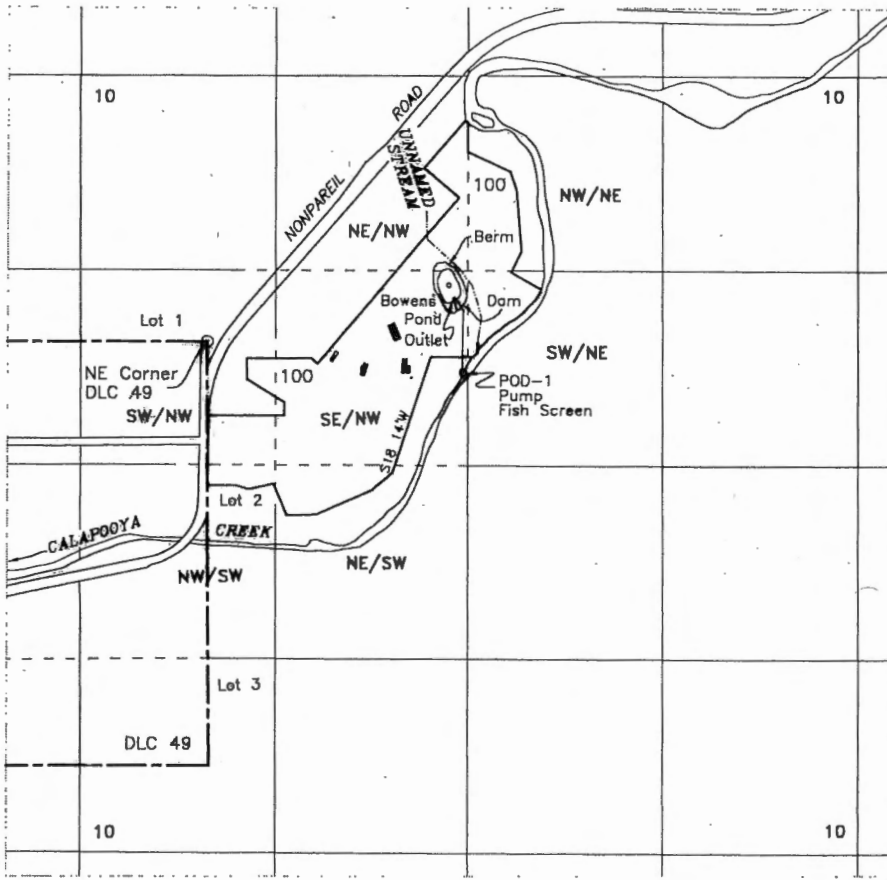
PERMIT R-15262

RECEIVED

TOWNSHIP 25 S., RANGE 4 W., W.M. - SECTION 10

APR 13 2020

DOUGLAS COUNTY, OREGON



LEGEND

POD - SE/NW, SECTION 10, 220 FEET SOUTH & 1750 FEET EAST FROM THE NE COR DLC 49

Center of Reservoir - SE/NW, SECTION 10, 385 FEET NORTH & 1650 FEET EAST FROM THE NE COR DLC 49


PREPARED FOR:

Calapooya Covey, LLC
8877 Nonpareil Road
Sutherlin, OR 97479

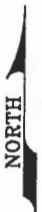
BOWENS POND RESERVOIR

Source - Calapooya Creek
Use - 3.0 AF, Multiple Purpose

Base map - Douglas County GIS Tax Lots over 2/19/20 Oregon Map, and 5/1/19 Google aerial photo and oriented to survey M6-16. for assumed best fit



Assessor Map #
T25S, R4W-10B



1" = 1320'

JORDAN ENGINEERING

460 JORDAN LANE
ROSEBURG, OREGON 97471
(541) 673-1931

02/20/2020 n.e.d.

This map is not intended to provide legal dimensions or locations of property ownership lines