

**Claim of Beneficial Use
Point of Diversion Map**

Permit S-55021

(Application S-88208)

A Water Right in the Name of Kylix
Vineyards Oregon LLC
Douglas County
Township 29 South, Range 7 West
(W.M.)

COBU MAP #2020 (A)

LEGEND


- Point of Diversion
- Ben Irving Dam
- Government Lot (GL)
- Donation Land Claim (DLC)
- Tax Lot
- Railroad
- Watercourse
- Waterbody

RECEIVED

MAR 30 2022

OWRD

CERTIFIED WATER RIGHTS EXAMINER STAMP

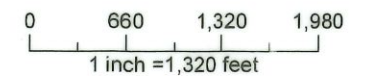


DISCLAIMER

This map was prepared for the purpose of identifying the location of a water right only and it is not intended to provide legal dimensions or location of property ownership lines.

LOCATION DESCRIPTION

Point of Diversion
Located 1,080 feet South and 2,060 feet East from the NW corner of Section 20, Township 29 South, Range 7 West (W.M.)



Date: August 4, 2021
Data Sources: BLM, ESRI, ODOT, USGS,
Douglas Co.



COBU MAP #2020 (A)




Claim of Beneficial Use
Point of Re-Diversion and Place
of Use Map
Permit S-55021
(Application S-88208)
 A Water Right in the Name of Kylix
 Vineyards Oregon LLC
 Douglas County
 Township 28 South, Range 6 and 7
 West (W.M.)

LEGEND *COBU MAP #2020(B)*

- Point of Re-Diversion
- Totalizing Flow Meter
- Place of Use (POU)
- Government Lot (GL)
- Donation Land Claim (DLC)
- Tax Lot
- Railroad
- Watercourse
- Waterbody

RECEIVED
 MAR 30 2022
 OWRD

CERTIFIED WATER RIGHTS EXAMINER STAMP

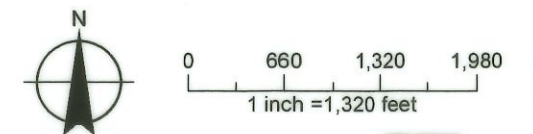


DISCLAIMER

This map was prepared for the purpose of identifying the location of a water right only and it is not intended to provide legal dimensions or location of property ownership lines.

LOCATION DESCRIPTION

Brockway Point of Re-Diversion
 Located 1,155 feet South and 2,295 feet West from the NE corner of Section 19, Township 28 South, Range 6 West (W.M.)



Date: August 4, 2021
 Data Sources: BLM, ESRI, ODOT, USGS,
 Douglas Co.



COBU MAP #2020(B)