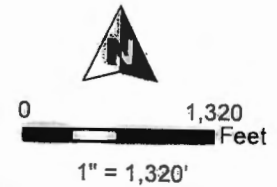
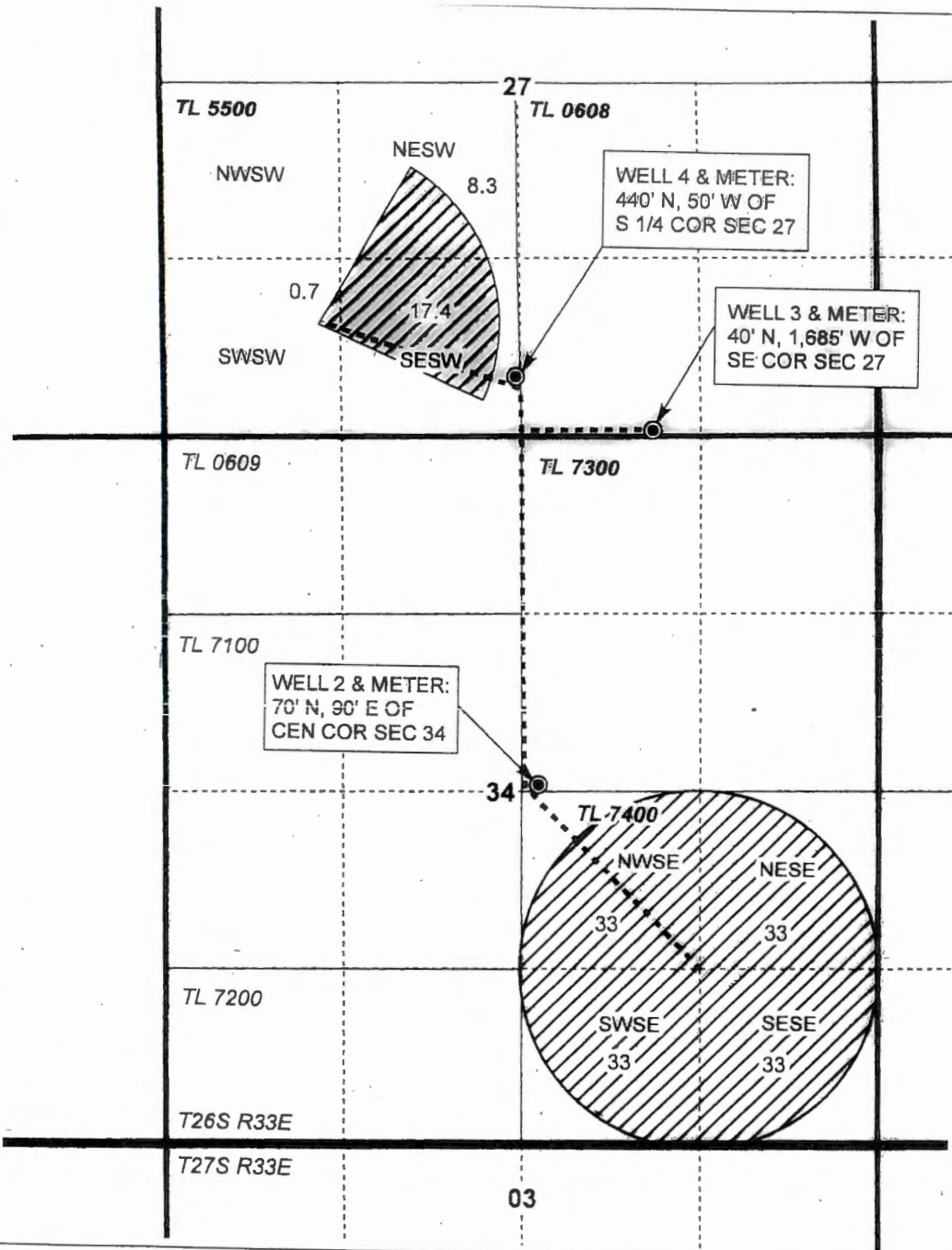



**T26S, R33E,
SECTION 27 & 34, WM**
HARNEY COUNTY, OREGON

PAGE 2 OF 4



- POU Irrigation
- Township
- Section
- Quarter Quarter
- Tax Lot
- Well
- Buried Pipeline



RENEWAL DATE 12/31/2019



CLAIM OF BENEFICIAL USE MAP
Phase 3 Farms, Inc

T-12138 - Cert 84831

NOTE: THIS MAP IS NOT INTENDED TO
PROVIDE LEGAL DIMENSIONS OR LOCATIONS
OF PROPERTY OWNERSHIP LINES.

PROJECT #15104

MAY 14, 2019

WATER RIGHT SERVICES, LLC
PO BOX 1830, BEND, OR 97709
CCB# 197121 www.oregonwater.us
541-389-2837 JOHNSHORT@USA.COM