

**T23S R26E, WM
HARNEY COUNTY, OR**





0 1,320
Feet


1" = 1,320'

● Well & Meter


----- Pipeline

 POU IR 2/25/1980 Priority

 Township

 Section

----- Quarter Quarter

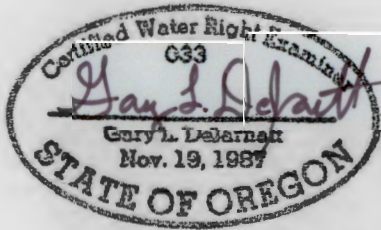
 Tax Lot

RECEIVED

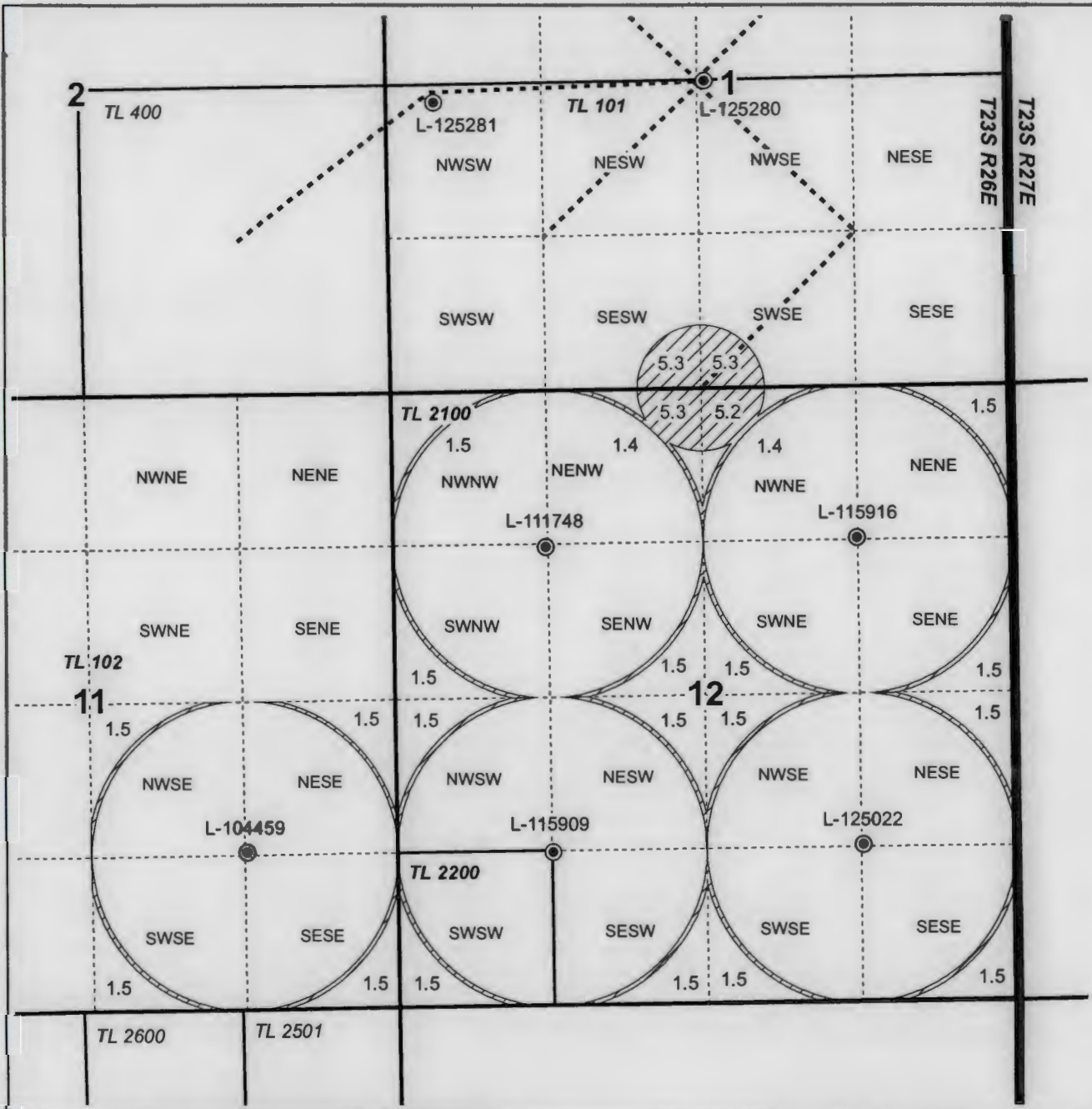
JAN 31 2022

OWRD

- L-125281: 130' S, 400' E of W 1/4 Cor S1
- L-125280: 50' S, 2620' W of E 1/4 Cor S1
- L-111748: 1320' S, 1315' E of NW Cor S12
- L-115916: 1320' S, 1315' W of NE Cor S12
- L-104459: 1320' N, 1315' W of SE Cor S11
- L-115909: 1320' N, 1315' E of SW Cor S12
- L-125022: 1320' N, 1315' W of SE Cor S12



RENEWAL DATE 12/31/2023



**CLAIM OF BENEFICIAL USE MAP
Singhose Land & Cattle Company, LLC**

This map is not intended to provide legal dimensions or locations of property ownership lines.

WATER RIGHT SERVICES, LLC
PO BOX 1830, BEND, OR 97709
WWW.OREGONWATER.US CCB # 197121
johnshort@usa.com 541-389-2837