




**T23S R33E, WM
HARNEY COUNTY, OR**



0 1,320
Feet

1" = 1,320'

- ⊙ Meter
- Well
- Pipeline
-  POU IR
-  Section
- Quarter Quarter
-  Tax Lot

Well (HARN 51537 / L-84789) Location:
160' S, 1670' W of Cen 1/4 Cor Sec 16



RECEIVED

APR 29 2020

RENEWAL DATE 12/31/2020

OWRD



8

9

10

TL 3500

NWNW

NENW

TL 3400

NWNE

NENE

TL 3300

TL 3600

SWNW

SENW

SWNE

SENE

17

16

15

NWSW
31.4

NESW
31.4

NWSE

NESE

31.4

31.4

SWSW

SESW

SWSE

SESE

TL
3800

TL 3700

20

21

22

**CLAIM OF BENEFICIAL USE MAP
Mark Schrock**

Date: 4/24/2020

Ap G-16979 Permit G-16384

Project #20017

This map is not intended
to provide legal dimensions
or locations of property
ownership lines.

WATER RIGHT SERVICES, LLC
PO BOX 1830, BEND, OR 97709
WWW.OREGONWATER.US CCB # 197121
johnshort@usa.com 541-389-2837